

M60/M62/M66 Simister Island Interchange

TR010064

**ENVIRONMENTAL STATEMENT
APPENDICES**

**APPENDIX 8.7 WINTERING BIRD SURVEY
REPORT ANNEX A (FIGURES 8.7.1-8.7.3)**

APFP 5(2)(a)

Planning Act 2008

Infrastructure Planning (Applications: Prescribed
Forms and Procedure) Regulations 2009

Infrastructure Planning

Planning Act 2008

**The Infrastructure Planning
(Applications: Prescribed Forms and
Procedure) Regulations 2009**

M60/M62/M66 Simister Island Interchange
Development Consent Order 202[]

ENVIRONMENTAL STATEMENT APPENDICES
APPENDIX 8.7 WINTERING BIRD SURVEY REPORT ANNEX A (FIGURES
8.7.1-8.7.3)

Regulation Reference	5(2)(a)
Planning Inspectorate Scheme Reference	TR010064
Application Document Reference	TR010064/APP/6.3
Author	M60/M62/M66 Simister Island Interchange Costain Jacobs Partnership Project Team & National Highways

Version	Date	Status of Version
P01	April 2024	FOR DCO APPLICATION

CONTENTS

Environmental Statement Appendices Appendix 8.7 Wintering Bird Survey Report Annex A (Figures 8.7.1-8.7.3)	1
---	----------

Environmental Statement Appendices Appendix 8.7 Wintering Bird Survey Report Annex A (Figures 8.7.1- 8.7.3)

1.1.1 This document contains the following figures:

- Figure 8.7.1: Wintering Birds Survey Results (February 2021)
- Figure 8.7.2: Wintering Birds Survey Results (March 2021)
- Figure 8.7.3: Wintering Birds Survey Results (October 2021)

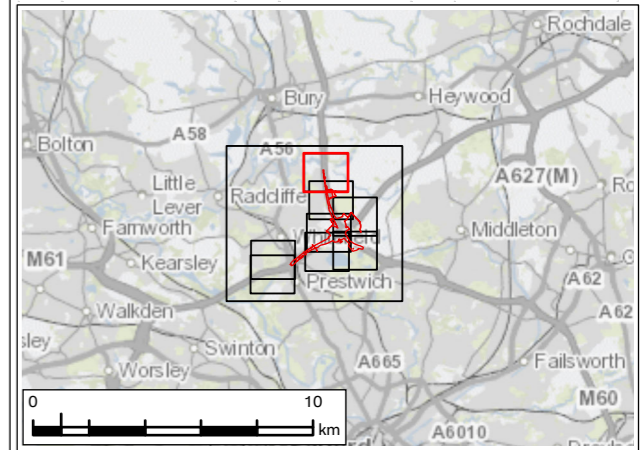
ENVIRONMENTAL STATEMENT APPENDIX 8.7 FIGURE 8.7.1

Legend

- Order Limits
- 500m Survey Area based on Provisional Order Limits
- Areas Not Surveyed
- Bird Survey Transect Routes
- ↗ Flight Direction (where provided)

Survey Result - Number, BTO Code

#XX Red species	#XX Amber species	#XX Green
B. Blackbird	GR Greenfinch	MS Mute swan
BC Blackcap	GT Great tit	NH Nuthatch
BF Bullfinch	H. Grey heron	PG Pink-footed goose
BH Black-headed gull	HG Herring gull	PW Pied wagtail
BT Blue tit	HS House sparrow	R. Robin
BZ Buzzard	J. Jay	RB Reed bunting
C. Carrion crow	JD Jackdaw	RE Redwing
CA Cormorant	L. Lapwing	SG Starling
CH Chaffinch	LG Little grebe	SK Siskin
CM Common gull	LR Lesser redpoll	SN Snipe
CO Coot	LT Long-tailed tit	ST Song thrush
D. Dunnock	M. Mistle thrush	SU Shelduck
FF Fieldfare	MA Mallard	T. Teal
GA Gadwall	MG Magpie	TC Treecreeper
GC Goldcrest	MH Moorhen	WP Woodpigeon
GG Great crested grebe	MP Meadow pipit	WR Wren
GO Goldfinch		



P01	JAN 24	For DCO application	LT	MS	JR	BB
Rev.	Rev. Date	Purpose of revision	Drawn	Check'd	Rev'd	Appr'd
Development Consent Order Number: TR010064			Development Consent Order Drawing Number: 6.3			



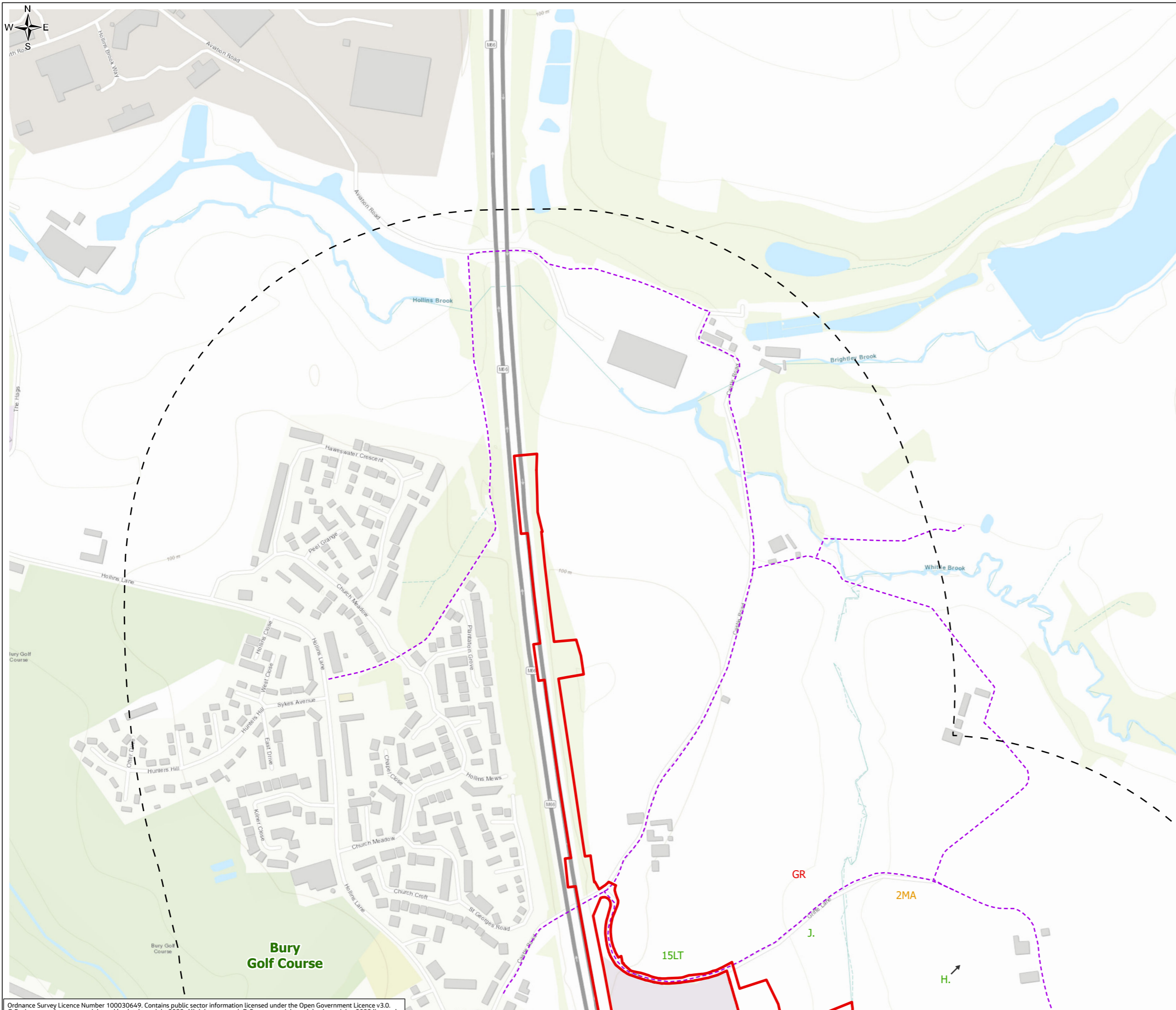
Project
REGIONAL DELIVERY PARTNERSHIP
M60/M62/M66 SIMISTER ISLAND INTERCHANGE

Drawing Title
WINTERING BIRDS SURVEY RESULTS (FEBRUARY 21)
PAGE 2 OF 9

Drawing Status
S4 – SUITABLE FOR STAGED APPROVAL

Scale @ A3	1:5,000	DO NOT SCALE
Jacobs No.	B36601F0	
Client No.	HE548642	Rev P01

Drawing Number
HE548642-JAC-LDC-SII_MLT-SK-LE-0022



Ordnance Survey Licence Number 100030649. Contains public sector information licensed under the Open Government Licence v3.0.
© Environment Agency copyright and/or database right 2023. All rights reserved. © Crown copyright and database rights 2023 licensed under Defra's Public Sector Mapping Agreement with Ordnance Survey (licence No. 100022861). © Historic England 2023.
Contains Ordnance Survey data © Crown copyright and database right 2023. Contains British Geological Survey materials NERC © (2023)
Contains OS data © Crown Copyright and database right 2020, Esri UK, Esri, HERE, Garmin, INCREMENT P, USGS, METI/NASA



© Copyright 2023 Jacobs UK Limited. The concepts and information contained in this document are the property of Jacobs. Use or copying of this document in whole or in part without the written permission of Jacobs constitutes an infringement of copyright.
Limitation: This drawing has been prepared on behalf of, and for the exclusive use of Jacobs' Client, and is subject to, and issued in accordance with, the provisions of the contract between Jacobs and the Client. Jacobs accepts no liability or responsibility whatsoever for, or in respect of, any use of, or reliance upon, this drawing by any third party.

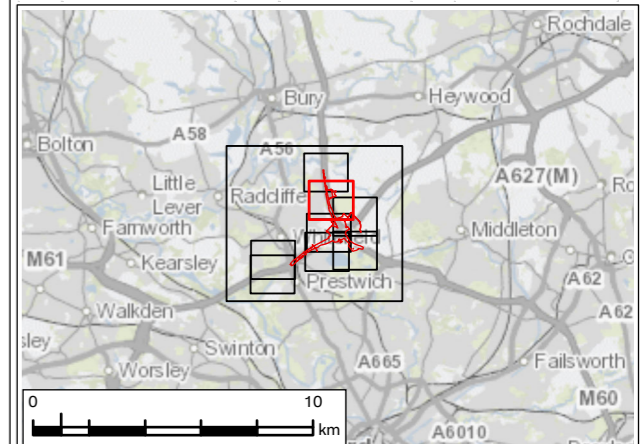
ENVIRONMENTAL STATEMENT APPENDIX 8.7 FIGURE 8.7.1

Legend

- Order Limits
- 500m Survey Area based on Provisional Order Limits
- Areas Not Surveyed
- Bird Survey Transect Routes
- ↗ Flight Direction (where provided)

Survey Result - Number, BTO Code

#XX Red species	#XX Amber species	#XX Green
B. Blackbird	GR Greenfinch	MS Mute swan
BC Blackcap	GT Great tit	NH Nuthatch
BF Bullfinch	H. Grey heron	PG Pink-footed goose
BH Black-headed gull	HG Herring gull	PW Pied wagtail
BT Blue tit	HS House sparrow	R. Robin
BZ Buzzard	J. Jay	RB Reed bunting
C. Carrion crow	JD Jackdaw	RE Redwing
CA Cormorant	L. Lapwing	SG Starling
CH Chaffinch	LG Little grebe	SK Siskin
CM Common gull	LR Lesser redpoll	SN Snipe
CO Coot	LT Long-tailed tit	ST Song thrush
D. Dunnock	M. Mistle thrush	SU Shelduck
FF Fieldfare	MA Mallard	T. Teal
GA Gadwall	MG Magpie	TC Treecreeper
GC Goldcrest	MP Moorhen	WP Woodpigeon
GG Great crested grebe	MP Meadow pipit	WR Wren
GO Goldfinch		



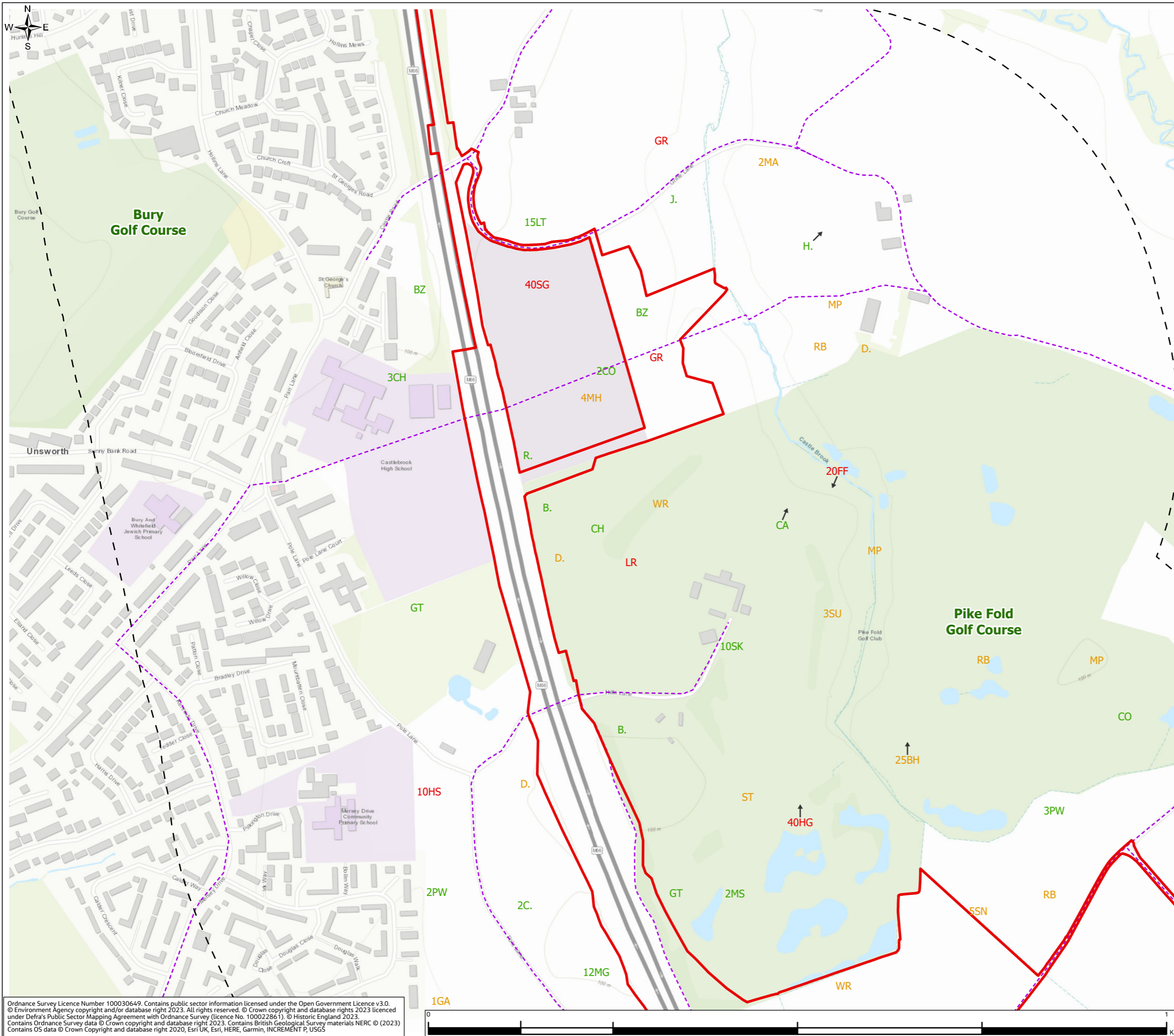
P01	JAN 24	For DCO application	LT	MS	JR	BB
Rev.	Rev. Date	Purpose of revision	Drawn	Check'd	Rev'd	Appr'd
Development Consent Order Number: TR010064			Development Consent Order Drawing Number: 6.3			



Project
REGIONAL DELIVERY PARTNERSHIP
M60/M62/M66 SIMISTER ISLAND INTERCHANGE

Drawing Title
WINTERING BIRDS SURVEY RESULTS (FEBRUARY 21)
PAGE 3 OF 9

Drawing Status	S4 – SUITABLE FOR STAGED APPROVAL	
Scale @ A3	1:5,000	DO NOT SCALE
Jacobs No.	B36601F0	
Client No.	HE548642	Rev P01
Drawing Number	HE548642-JAC-LDC-SII_MLT-SK-LE-0022	



Ordnance Survey Licence Number 100030649. Contains public sector information licensed under the Open Government Licence v3.0.
© Environment Agency copyright and/or database right 2023. All rights reserved. © Crown copyright and database rights 2023 licensed under Defra's Public Sector Mapping Agreement with Ordnance Survey (licence No. 100022861). © Historic England 2023.
Contains Ordnance Survey data © Crown copyright and database right 2023. Contains British Geological Survey materials NERC © (2023).
Contains OS data © Crown Copyright and database right 2020, Esri UK, Esri, HERE, Garmin, INCREMENT P, USGS

© Copyright 2023 Jacobs U.K. Limited. The concepts and information contained in this document are the property of Jacobs. Use or copying of this document in whole or in part without the written permission of Jacobs constitutes an infringement of copyright.
Limitation: This drawing has been prepared on behalf of, and for the exclusive use of Jacobs' Client, and is subject to, and issued in accordance with, the provisions of the contract between Jacobs and the Client. Jacobs accepts no liability or responsibility whatsoever for, or in respect of, any use of, or reliance upon, this drawing by any third party.

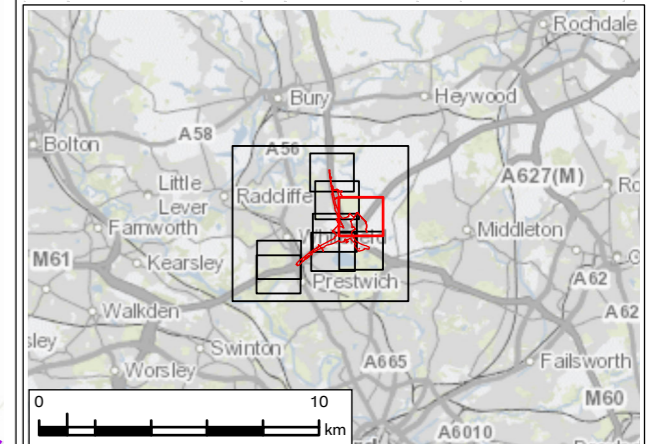
ENVIRONMENTAL STATEMENT APPENDIX 8.7 FIGURE 8.7.1

Legend

- Order Limits
- 500m Survey Area based on Provisional Order Limits
- Areas Not Surveyed
- Bird Survey Transect Routes
- ↗ Flight Direction (where provided)

Survey Result - Number, BTO Code

#XX Red species	#XX Amber species	#XX Green
B. Blackbird	GR Greenfinch	MS Mute swan
BC Blackcap	GT Great tit	NH Nuthatch
BF Bullfinch	H. Grey heron	PG Pink-footed goose
BH Black-headed gull	HG Herring gull	PW Pied wagtail
BT Blue tit	HS House sparrow	R. Robin
BZ Buzzard	J. Jay	RB Reed bunting
C. Carrion crow	JD Jackdaw	RE Redwing
CA Cormorant	L. Lapwing	SG Starling
CH Chaffinch	LG Little grebe	SK Siskin
CM Common gull	LR Lesser redpoll	SN Snipe
CO Coot	LT Long-tailed tit	ST Song thrush
D. Dunnock	M. Mistle thrush	SU Shelduck
FF Fieldfare	MA Mallard	T. Teal
GA Gadwall	MG Magpie	TC Treecreeper
GC Goldcrest	MH Moorhen	WP Woodpigeon
GG Great crested grebe	MP Meadow pipit	WR Wren
GO Goldfinch		



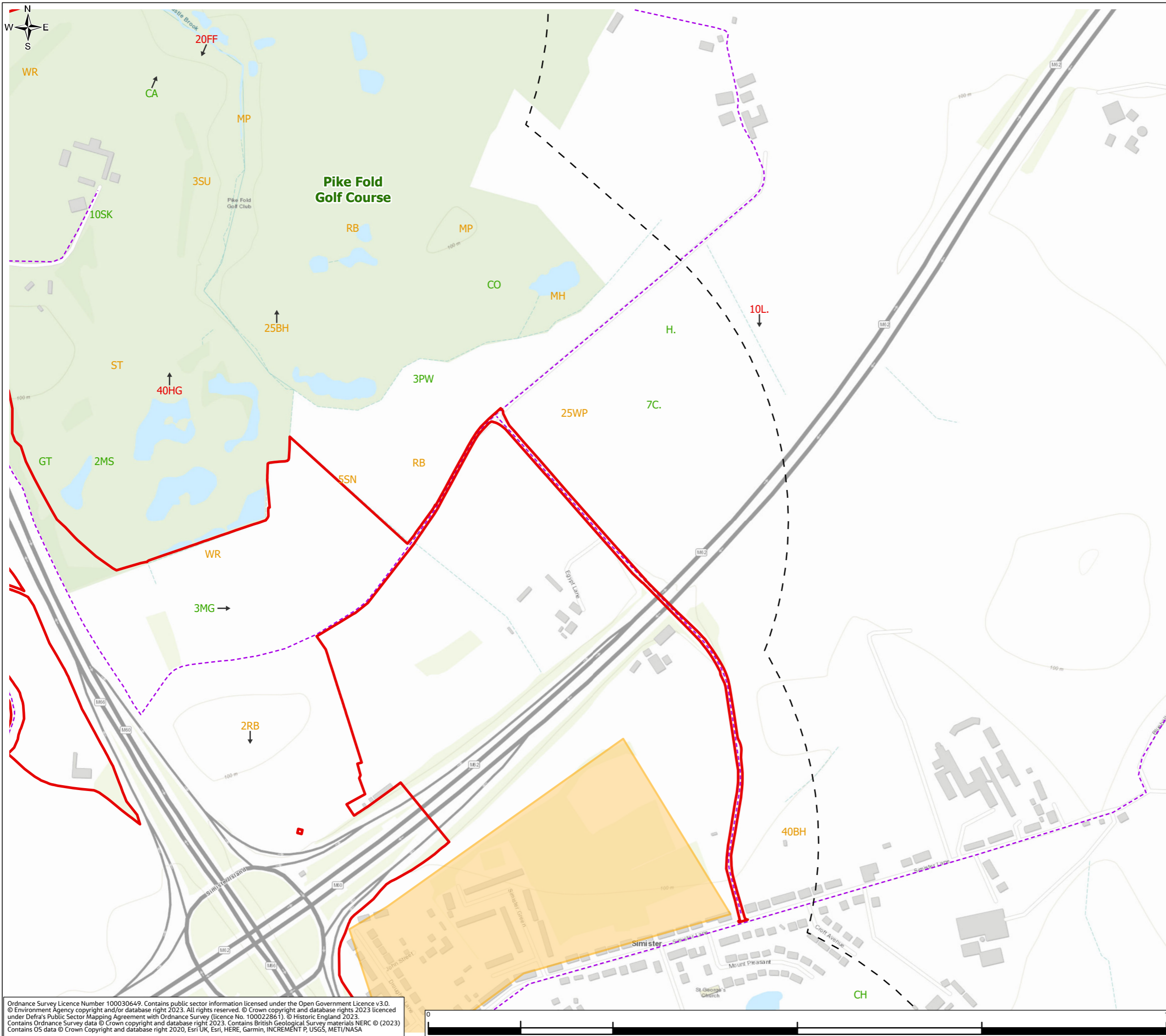
P01	JAN 24	For DCO application	LT	MS	JR	BB
Rev.	Rev. Date	Purpose of revision	Drawn	Check'd	Rev'd	Appr'd
Development Consent Order Number: TR010064			Development Consent Order Drawing Number: 6.3			



Project
REGIONAL DELIVERY PARTNERSHIP
M60/M62/M66 SIMISTER ISLAND INTERCHANGE

Drawing Title
WINTERING BIRDS SURVEY RESULTS (FEBRUARY 21)
PAGE 4 OF 9

Drawing Status	S4 – SUITABLE FOR STAGED APPROVAL		
Scale @ A3	1:5,000	DO NOT SCALE	
Jacobs No.	B36601F0	Rev	P01
Client No.	HE548642		
Drawing Number	HE548642-JAC-LDC-SII_MLT-SK-LE-0022		



Ordnance Survey Licence Number 100030649. Contains public sector information licensed under the Open Government Licence v3.0.
© Environment Agency copyright and/or database right 2023. All rights reserved. © Crown copyright and database rights 2023 licensed under Defra's Public Sector Mapping Agreement with Ordnance Survey (licence No. 100022861). © Historic England 2023.
Contains Ordnance Survey data © Crown copyright and database right 2023. Contains British Geological Survey materials NERC © (2023).
Contains OS data © Crown Copyright and database right 2020, Esri UK, Esri, HERE, Garmin, INCREMENT P, USGS, METI/NASA



© Copyright 2023 Jacobs UK Limited. The concepts and information contained in this document are the property of Jacobs. Use or copying of this document in whole or in part without the written permission of Jacobs constitutes an infringement of copyright.
Limitation: This drawing has been prepared on behalf of, and for the exclusive use of Jacobs' Client, and is subject to, and issued in accordance with, the provisions of the contract between Jacobs and the Client. Jacobs accepts no liability or responsibility whatsoever for, or in respect of, any use of, or reliance upon, this drawing by any third party.

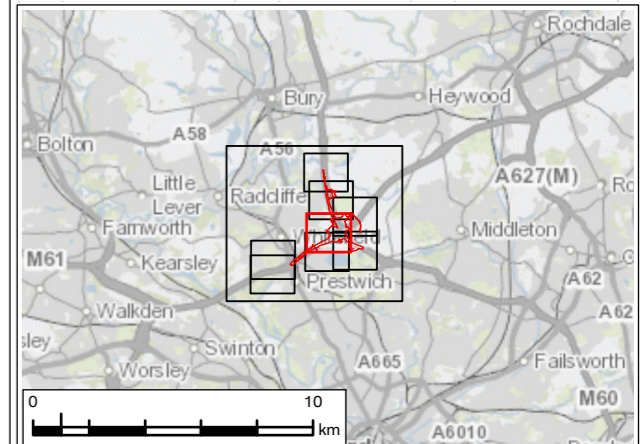
ENVIRONMENTAL STATEMENT APPENDIX 8.7 FIGURE 8.7.1

Legend

- Order Limits
- 500m Survey Area based on Provisional Order Limits
- Areas Not Surveyed
- Bird Survey Transect Routes
- ↗ Flight Direction (where provided)

Survey Result - Number, BTO Code

#XX Red species	#XX Amber species	#XX Green
B. Blackbird	GR Greenfinch	MS Mute swan
BC Blackcap	GT Great tit	NH Nuthatch
BF Bullfinch	H. Grey heron	PG Pink-footed goose
BH Black-headed gull	HG Herring gull	PW Pied wagtail
BT Blue tit	HS House sparrow	R. Robin
BZ Buzzard	J. Jay	RB Reed bunting
C. Carrion crow	JD Jackdaw	RE Redwing
CA Cormorant	L. Lapwing	SG Starling
CH Chaffinch	LG Little grebe	SK Siskin
CM Common gull	LR Lesser redpoll	SN Snipe
CO Coot	LT Long-tailed tit	ST Song thrush
D. Dunnock	M. Mistle thrush	SU Shelduck
FF Fieldfare	MA Mallard	T. Teal
GA Gadwall	MG Magpie	TC Treecreeper
GC Goldcrest	MH Moorhen	WP Woodpigeon
GG Great crested grebe	MP Meadow pipit	WR Wren
GO Goldfinch		



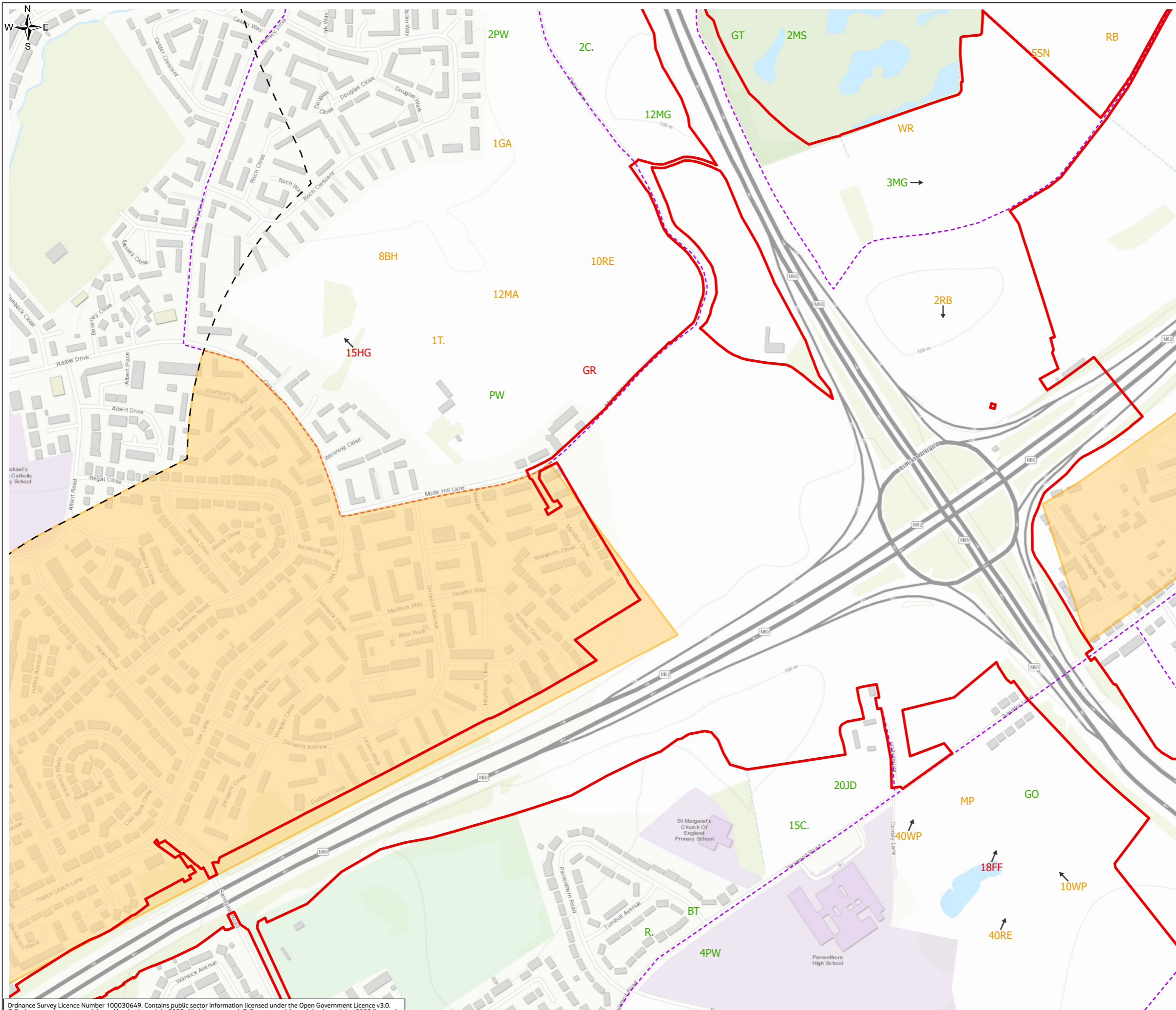
P01	JAN 24	For DCO application	LT	MS	JR	BB
Rev.	Rev. Date	Purpose of revision	Drawn	Check'd	Rev'd	Appr'd
Development Consent Order Number: TR010064			Development Consent Order Drawing Number: 6.3			



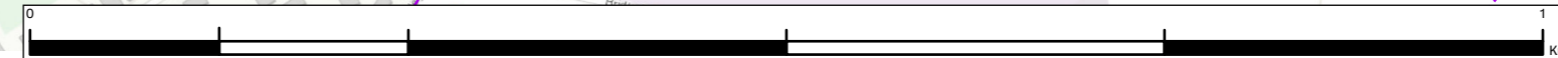
Project
REGIONAL DELIVERY PARTNERSHIP
M60/M62/M66 SIMISTER ISLAND INTERCHANGE

Drawing Title
WINTERING BIRDS SURVEY RESULTS (FEBRUARY 21)
PAGE 5 OF 9

Drawing Status	S4 – SUITABLE FOR STAGED APPROVAL	
Scale @ A3	1:5,000	DO NOT SCALE
Jacobs No.	B36601F0	Rev P01
Client No.	HE548642	
Drawing Number	HE548642-JAC-LDC-SII_MLT-SK-LE-0022	



Ordnance Survey Licence Number 100030649. Contains public sector information licensed under the Open Government Licence v3.0. © Environment Agency copyright and/or database right 2023. All rights reserved. © Crown copyright and database rights 2023 licensed under Defra's Public Sector Mapping Agreement with Ordnance Survey (licence No. 100022861). © Historic England 2023. Contains Ordnance Survey data © Crown copyright and database right 2023. Contains British Geological Survey materials NERC © (2023) Contains OS data © Crown Copyright and database right 2020, Esri UK, Esri, HERE, Garmin, INCREMENT P, USGS



© Copyright 2023 Jacobs UK Limited. The concepts and information contained in this document are the property of Jacobs. Use or copying of this document in whole or in part without the written permission of Jacobs constitutes an infringement of copyright. Limitation: This drawing has been prepared on behalf of, and for the exclusive use of Jacobs' Client, and is subject to, and issued in accordance with, the provisions of the contract between Jacobs and the Client. Jacobs accepts no liability or responsibility whatsoever for, or in respect of, any use of, or reliance upon, this drawing by any third party.

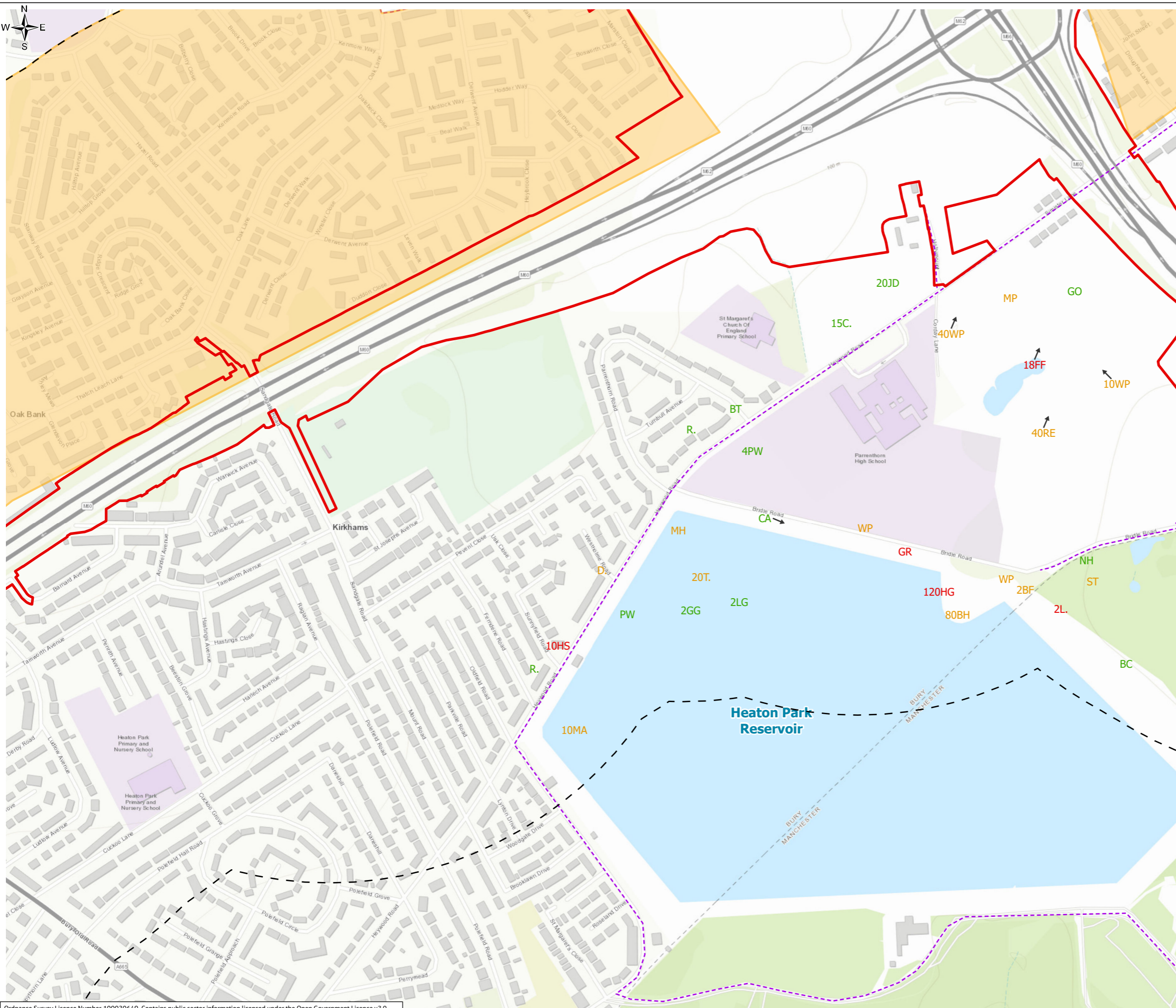
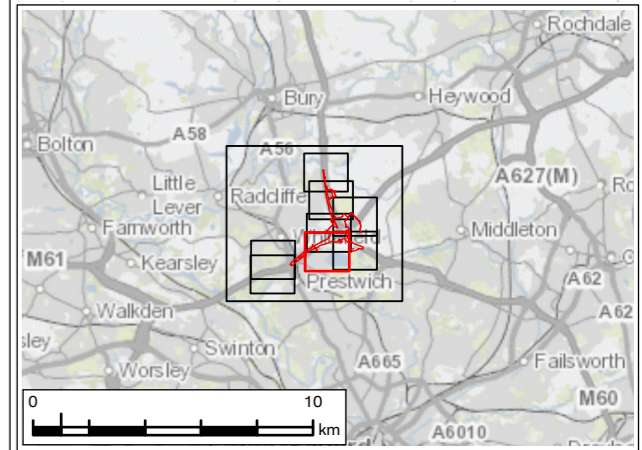
ENVIRONMENTAL STATEMENT APPENDIX 8.7 FIGURE 8.7.1

Legend

- Order Limits
- 500m Survey Area based on Provisional Order Limits
- Areas Not Surveyed
- Bird Survey Transect Routes
- ↗ Flight Direction (where provided)

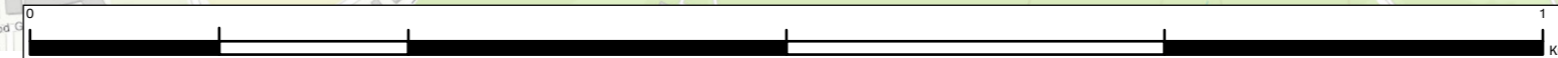
Survey Result - Number, BTO Code

#XX Red species	#XX Amber species	#XX Green
B. Blackbird	GR Greenfinch	MS Mute swan
BC Blackcap	GT Great tit	NH Nuthatch
BF Bullfinch	H. Grey heron	PG Pink-footed goose
BH Black-headed gull	HG Herring gull	PW Pied wagtail
BT Blue tit	HS House sparrow	R. Robin
BZ Buzzard	J. Jay	RB Reed bunting
C. Carrion crow	JD Jackdaw	RE Redwing
CA Cormorant	L. Lapwing	SG Starling
CH Chaffinch	LG Little grebe	SK Siskin
CM Common gull	LR Lesser redpoll	SN Snipe
CO Coot	LT Long-tailed tit	ST Song thrush
D. Dunnock	M. Mistle thrush	SU Shelduck
FF Fieldfare	MA Mallard	T. Teal
GA Gadwall	MG Magpie	TC Treecreeper
GC Goldcrest	MH Moorhen	WP Woodpigeon
GG Great crested grebe	MP Meadow pipit	WR Wren
GO Goldfinch		



P01	JAN 24	For DCO application	LT	MS	JR	BB
Rev.	Rev. Date	Purpose of revision	Drawn	Check'd	Rev'd	Appr'd
Development Consent Order Number: TR010064			Development Consent Order Drawing Number: 6.3			
Project REGIONAL DELIVERY PARTNERSHIP M60/M62/M66 SIMISTER ISLAND INTERCHANGE						
Drawing Title WINTERING BIRDS SURVEY RESULTS (FEBRUARY 21) PAGE 7 OF 9						
Drawing Status S4 – SUITABLE FOR STAGED APPROVAL						
Scale @ A3		1:5,000	DO NOT SCALE			
Jacobs No.		B36601F0	Rev P01			
Client No.		HE548642				
Drawing Number		HE548642-JAC-LDC-SII_MLT-SK-LE-0022				

Ordnance Survey Licence Number 100030649. Contains public sector information licensed under the Open Government Licence v3.0. © Environment Agency copyright and/or database right 2023. All rights reserved. © Crown copyright and database rights 2023 licensed under Defra's Public Sector Mapping Agreement with Ordnance Survey (licence No. 100022861). © Historic England 2023. Contains Ordnance Survey data © Crown copyright and database right 2023. Contains British Geological Survey materials NERC © (2023). Contains OS data © Crown Copyright and database right 2020, Esri UK, Esri, HERE, Garmin, INCREMENT P, USGS, METI/NASA



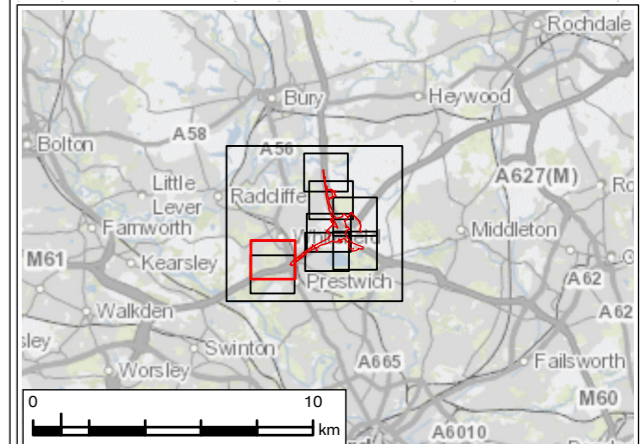
ENVIRONMENTAL STATEMENT APPENDIX 8.7 FIGURE 8.7.1

Legend

- Order Limits
- 500m Survey Area based on Provisional Order Limits
- Areas Not Surveyed
- Bird Survey Transect Routes
- ↗ Flight Direction (where provided)

Survey Result - Number, BTO Code

#XX Red species	#XX Amber species	#XX Green
B. Blackbird	GR Greenfinch	MS Mute swan
BC Blackcap	GT Great tit	NH Nuthatch
BF Bullfinch	H. Grey heron	PG Pink-footed goose
BH Black-headed gull	HG Herring gull	PW Pied wagtail
BT Blue tit	HS House sparrow	R. Robin
BZ Buzzard	J. Jay	RB Reed bunting
C. Carrion crow	JD Jackdaw	RE Redwing
CA Cormorant	L. Lapwing	SG Starling
CH Chaffinch	LG Little grebe	SK Siskin
CM Common gull	LR Lesser redpoll	SN Snipe
CO Coot	LT Long-tailed tit	ST Song thrush
D. Dunnock	M. Mistle thrush	SU Shelduck
FF Fieldfare	MA Mallard	T. Teal
GA Gadwall	MG Magpie	TC Treecreeper
GC Goldcrest	MH Moorhen	WP Woodpigeon
GG Great crested grebe	MP Meadow pipit	WR Wren
GO Goldfinch		



P01	JAN 24	For DCO application	LT	MS	JR	BB
Rev.	Rev. Date	Purpose of revision	Drawn	Check'd	Rev'd	Appr'd

Development Consent Order Number: **TR010064** Development Consent Order Drawing Number: **6.3**

Client:


Project: **REGIONAL DELIVERY PARTNERSHIP
M60/M62/M66 SIMISTER ISLAND INTERCHANGE**

Drawing Title: **WINTERING BIRDS SURVEY RESULTS (FEBRUARY 21)
PAGE 8 OF 9**

Drawing Status	S4 – SUITABLE FOR STAGED APPROVAL		
Scale @ A3	1:5,000	DO NOT SCALE	
Jacobs No.	B36601F0	Rev	P01
Client No.	HE548642		
Drawing Number	HE548642-JAC-LDC-SII_MLT-SK-LE-0022		



Ordnance Survey Licence Number 100030649. Contains public sector information licensed under the Open Government Licence v3.0. © Environment Agency copyright and/or database right 2023. All rights reserved. © Crown copyright and database rights 2023 licensed under Defra's Public Sector Mapping Agreement with Ordnance Survey (licence No. 100022861). © Historic England 2023. Contains Ordnance Survey data © Crown copyright and database right 2023. Contains British Geological Survey materials NERC © (2023) Contains OS data © Crown Copyright and database right 2020, Esri UK, Esri, HERE, Garmin, INCREMENT P, USGS, METI/NASA



© Copyright 2023 Jacobs UK Limited. The concepts and information contained in this document are the property of Jacobs. Use or copying of this document in whole or in part without the written permission of Jacobs constitutes an infringement of copyright. Limitation: This drawing has been prepared on behalf of, and for the exclusive use of Jacobs' Client, and is subject to, and issued in accordance with, the provisions of the contract between Jacobs and the Client. Jacobs accepts no liability or responsibility whatsoever for, or in respect of, any use of, or reliance upon, this drawing by any third party.

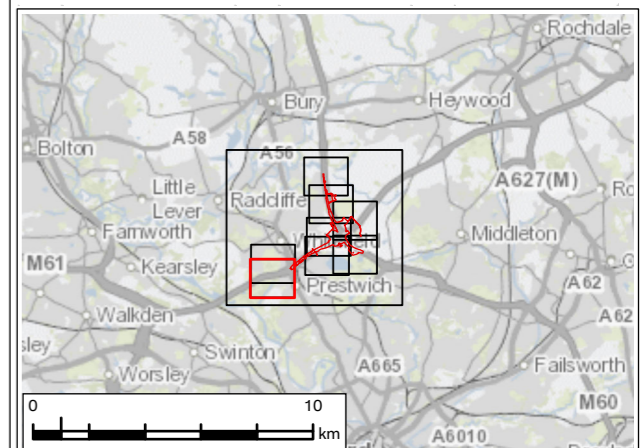
ENVIRONMENTAL STATEMENT APPENDIX 8.7 FIGURE 8.7.1

Legend

- Order Limits
- 500m Survey Area based on Provisional Order Limits
- Areas Not Surveyed
- Bird Survey Transect Routes
- ↗ Flight Direction (where provided)

Survey Result - Number, BTO Code

#XX Red species	#XX Amber species	#XX Green
B. Blackbird	GR Greenfinch	MS Mute swan
BC Blackcap	GT Great tit	NH Nuthatch
BF Bullfinch	H. Grey heron	PG Pink-footed goose
BH Black-headed gull	HG Herring gull	PW Pied wagtail
BT Blue tit	HS House sparrow	R. Robin
BZ Buzzard	J. Jay	RB Reed bunting
C. Carrion crow	JD Jackdaw	RE Redwing
CA Cormorant	L. Lapwing	SG Starling
CH Chaffinch	LG Little grebe	SK Siskin
CM Common gull	LR Lesser redpoll	SN Snipe
CO Coot	LT Long-tailed tit	ST Song thrush
D. Dunnock	M. Mistle thrush	SU Shelduck
FF Fieldfare	MA Mallard	T. Teal
GA Gadwall	MG Magpie	TC Treecreeper
GC Goldcrest	MH Moorhen	WP Woodpigeon
GG Great crested grebe	MP Meadow pipit	WR Wren
GO Goldfinch		



P01	JAN 24	For DCO application	LT	MS	JR	BB
Rev.	Rev. Date	Purpose of revision	Drawn	Check'd	Rev'd	Appr'd

Development Consent Order Number:	Development Consent Order Drawing Number:
TR010064	6.3



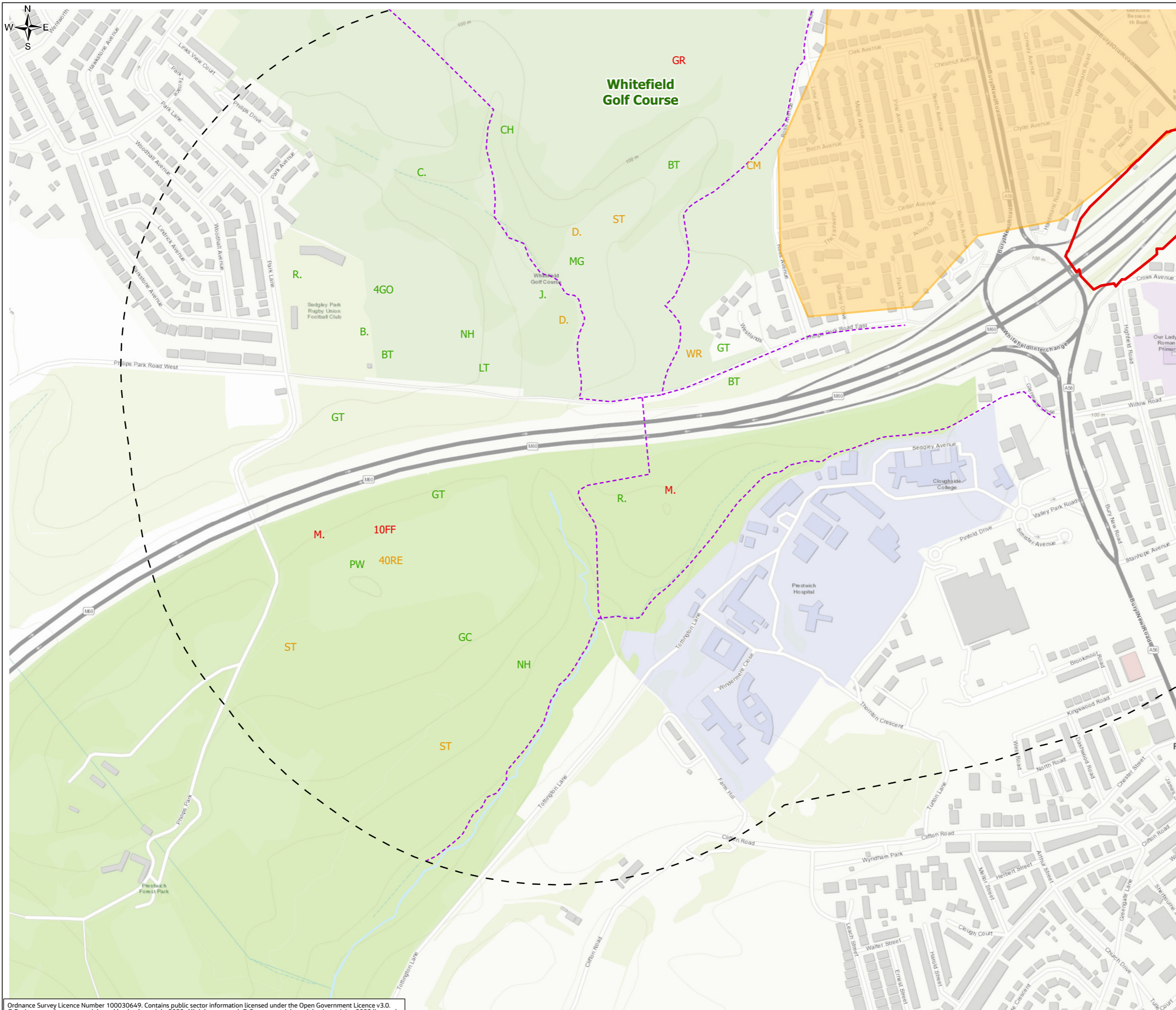
Project
**REGIONAL DELIVERY PARTNERSHIP
M60/M62/M66 SIMISTER ISLAND INTERCHANGE**

Drawing Title
**WINTERING BIRDS SURVEY RESULTS (FEBRUARY 21)
PAGE 9 OF 9**

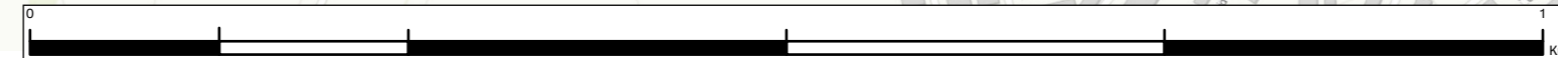
Drawing Status
S4 – SUITABLE FOR STAGED APPROVAL

Scale @ A3	1:5,000	DO NOT SCALE
Jacobs No.	B36601F0	Rev
Client No.	HE548642	P01

Drawing Number
HE548642-JAC-LDC-SII_MLT-SK-LE-0022



Ordnance Survey Licence Number 100030649. Contains public sector information licensed under the Open Government Licence v3.0.
© Environment Agency copyright and/or database right 2023. All rights reserved. © Crown copyright and database rights 2023 licensed under Defra's Public Sector Mapping Agreement with Ordnance Survey (licence No. 100022861). © Historic England 2023.
Contains Ordnance Survey data © Crown copyright and database right 2023. Contains British Geological Survey materials NERC © (2023).
Contains OS data © Crown Copyright and database right 2020, Esri UK, Esri, HERE, Garmin, INCREMENT P, USGS, METI/NASA



© Copyright 2023 Jacobs UK Limited. The concepts and information contained in this document are the property of Jacobs. Use or copying of this document in whole or in part without the written permission of Jacobs constitutes an infringement of copyright.
Limitation: This drawing has been prepared on behalf of, and for the exclusive use of Jacobs' Client, and is subject to, and issued in accordance with, the provisions of the contract between Jacobs and the Client. Jacobs accepts no liability or responsibility whatsoever for, or in respect of, any use of, or reliance upon, this drawing by any third party.

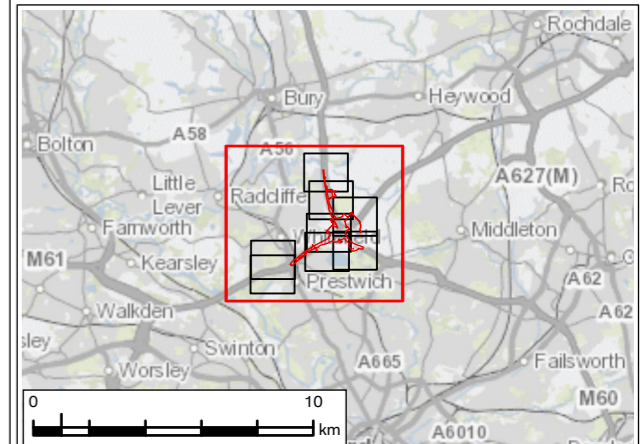
ENVIRONMENTAL STATEMENT APPENDIX 8.7 FIGURE 8.7.2

Legend

- Order Limits
- 500m Survey Area based on Provisional Order Limits
- Areas Not Surveyed
- Bird Survey Transect Routes
- Flight Direction (where provided)

Survey Result - Number, BTO Code

- | | | |
|--|---|--|
| #XX Red species | #XX Amber species | #XX Green species |
| B. Blackbird | GO Goldfinch | MH Moorhen |
| BC Blackcap | GR Greenfinch | MP Meadow pipit |
| BF Bullfinch | GT Great tit | MS Mute swan |
| BH Black-headed gull | H. Grey heron | N. Nighthingale |
| BT Blue tit | HG Herring gull | NH Nuthatch |
| BZ Buzzard | HM House martin | PW Pied wagtail |
| C. Carrion crow | HS House sparrow | R. Robin |
| CA Cormorant | J. Jay | RB Reed bunting |
| CC Chiffchaff | JD Jackdaw | RE Redwing |
| CG Canada goose | K. Kestrel | RO Rook |
| CH Chaffinch | L. Lapwing | S. Skylark |
| CO Coot | LB Lesser black-backed gull | SD Stock dove |
| CT Coal tit | LG Little grebe | SG Starling |
| D. Dunnock | LI Linnet | SN Snipe |
| FF Fieldfare | LT Long-tailed tit | ST Song thrush |
| G. Green woodpecker | M. Mistle thrush | T. Teal |
| GC Goldcrest | MA Mallard | WP Woodpigeon |
| GL Grey wagtail | MG Magpie | WR Wren |
| GN Goldeneye | | |



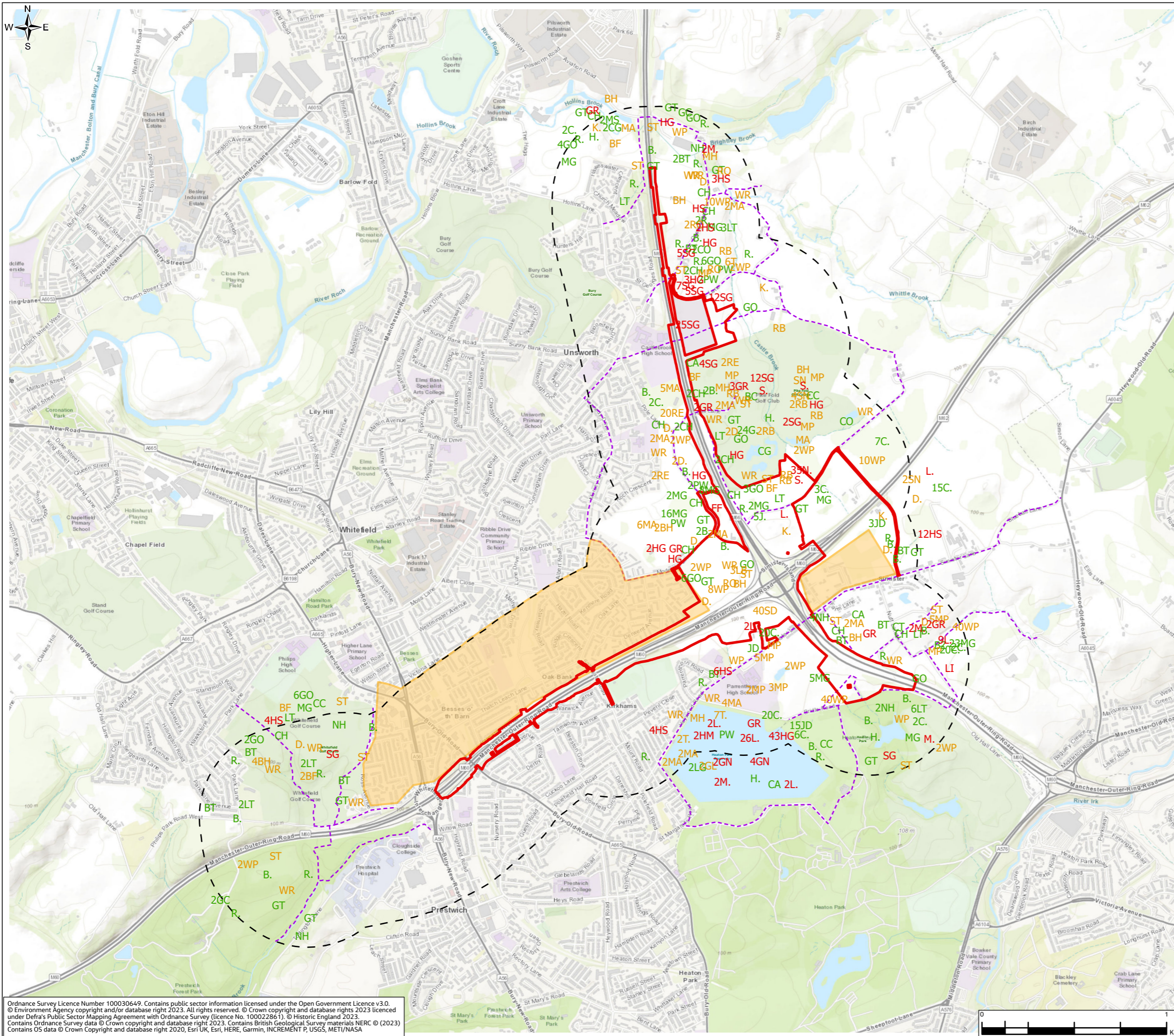
P01	JAN 24	For DCO application	LT	MS	JR	BB
Rev.	Rev. Date	Purpose of revision	Drawn	Check'd	Rev'd	Appr'd
Development Consent Order Number: TR010064			Development Consent Order Drawing Number: 6.3			



Project
**REGIONAL DELIVERY PARTNERSHIP
M60/M62/M66 SIMISTER ISLAND INTERCHANGE**

Drawing Title
**WINTERING BIRDS SURVEY RESULTS (MARCH 21)
PAGE 1 OF 9**

Drawing Status	S4 – SUITABLE FOR STAGED APPROVAL		
Scale @ A3	1:20,000	DO NOT SCALE	
Client No.	B36601F0	Rev P01	
Client No.	HE548642		
Drawing Number	HE548642-JAC-LDC-SII_MLT-SK-LE-0023		



Ordnance Survey Licence Number 100030649. Contains public sector information licensed under the Open Government Licence v3.0.
© Environment Agency copyright and/or database right 2023. All rights reserved. © Crown copyright and database rights 2023 licensed under Defra's Public Sector Mapping Agreement with Ordnance Survey (licence No. 100022861). © Historic England 2023.
Contains Ordnance Survey data © Crown copyright and database right 2023. Contains British Geological Survey materials NERC © (2023).
Contains OS data © Crown Copyright and database right 2020, Esri UK, Esri, HERE, Garmin, INCREMENT P, USGS, METI/NASA



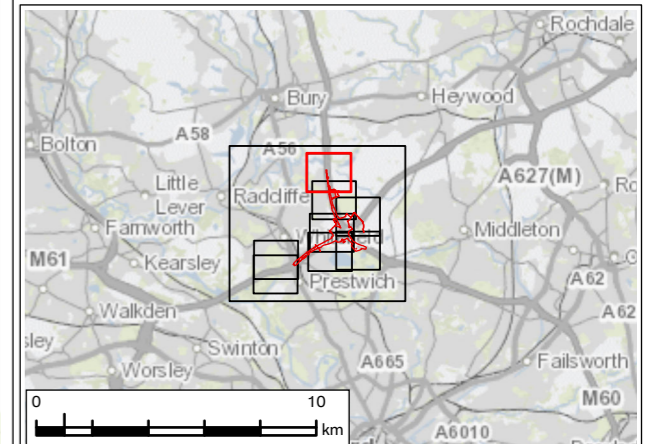
ENVIRONMENTAL STATEMENT APPENDIX 8.7 FIGURE 8.7.2

Legend

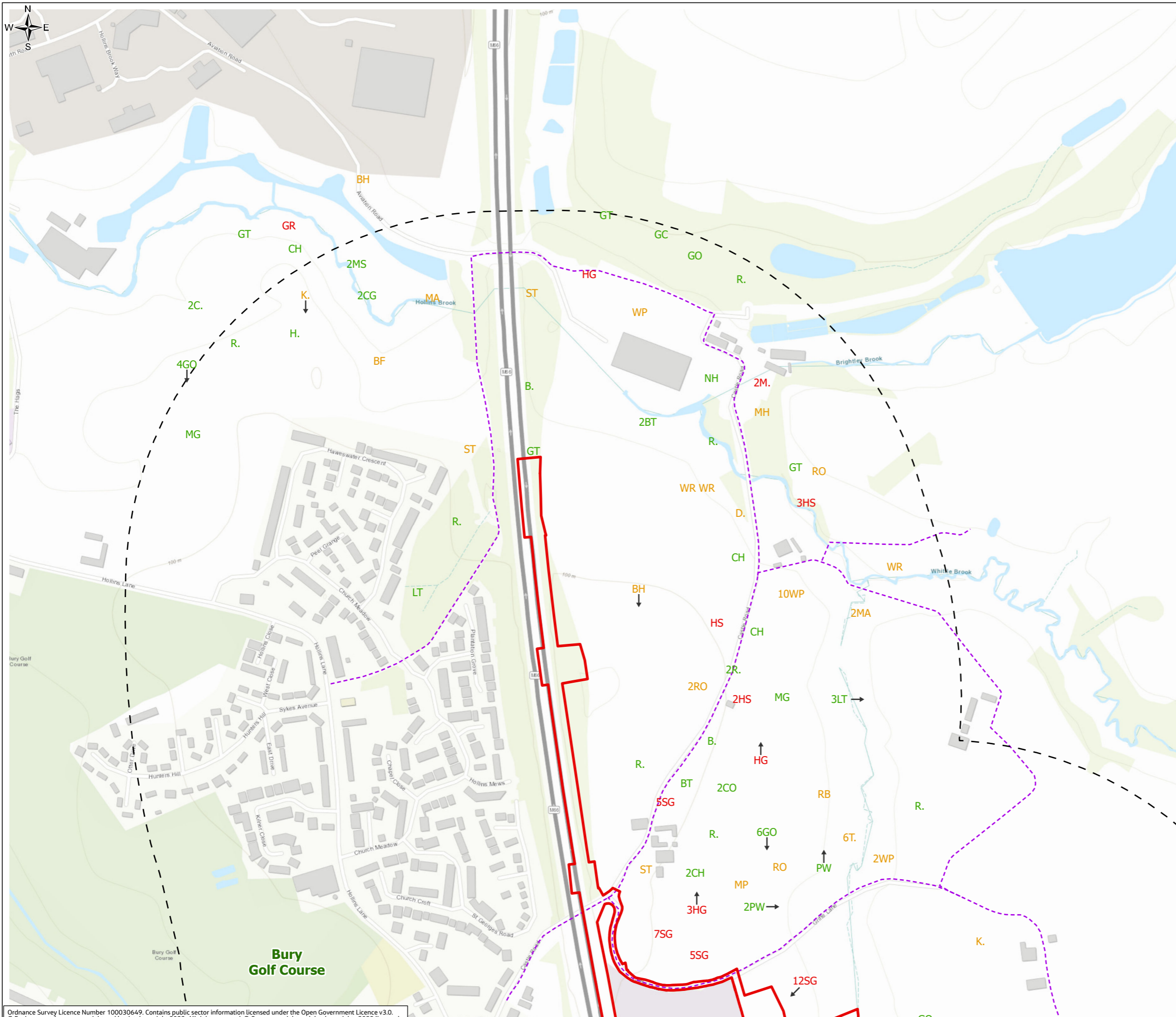
- Order Limits
- 500m Survey Area based on Provisional Order Limits
- Areas Not Surveyed
- Bird Survey Transect Routes
- Flight Direction (where provided)

Survey Result - Number, BTO Code

#XX Red species	#XX Amber species	#XX Green species
B. Blackbird	GO Goldfinch	MH Moorhen
BC Blackcap	GR Greenfinch	MP Meadow pipit
BH Bullfinch	GT Great tit	MS Mute swan
BT Blue tit	H. Grey heron	N. Nighthingale
BZ Buzzard	HG Herring gull	NH Nuthatch
C. Carrion crow	HM House martin	PW Pied wagtail
CA Cormorant	HS House sparrow	R. Robin
CC Chiffchaff	J. Jay	RB Reed bunting
CG Canada goose	JD Jackdaw	RE Redwing
CH Chaffinch	K. Kestrel	RO Rook
CO Coot	L. Lapwing	S. Skylark
CT Coal tit	LB Lesser black-backed gull	SD Stock dove
D. Dunnock	LG Little grebe	SG Starling
FF Fieldfare	LI Linnet	SN Snipe
G. Green woodpecker	LT Long-tailed tit	ST Song thrush
GC Goldcrest	M. Mistle thrush	T. Teal
GL Grey wagtail	MA Mallard	WP Woodpigeon
GN Goldeneye	MG Magpie	WR Wren



P01	JAN 24	For DCO application	LT	MS	JR	BB
Rev.	Rev. Date	Purpose of revision	Drawn	Check'd	Rev'd	Appr'd
Development Consent Order Number: TR010064			Development Consent Order Drawing Number: 6.3			
Project						
REGIONAL DELIVERY PARTNERSHIP M60/M62/M66 SIMISTER ISLAND INTERCHANGE						
Drawing Title						
WINTERING BIRDS SURVEY RESULTS (MARCH 21) PAGE 2 OF 9						
Drawing Status						
S4 – SUITABLE FOR STAGED APPROVAL						
Scale @ A3		1:5,000	DO NOT SCALE			
Jacobs No.		B36601F0				
Client No.		HE548642	Rev P01			
Drawing Number						
HE548642-JAC-LDC-SII_MLT-SK-LE-0023						



Ordnance Survey Licence Number 100030649. Contains public sector information licensed under the Open Government Licence v3.0.
 © Environment Agency copyright and/or database right 2023. All rights reserved. © Crown copyright and database rights 2023 licensed under Defra's Public Sector Mapping Agreement with Ordnance Survey (licence No. 100022861). © Historic England 2023.
 Contains Ordnance Survey data © Crown copyright and database right 2023. Contains British Geological Survey materials NERC © (2023).
 Contains OS data © Crown Copyright and database right 2020, Esri UK, Esri, HERE, Garmin, INCREMENT P, USGS



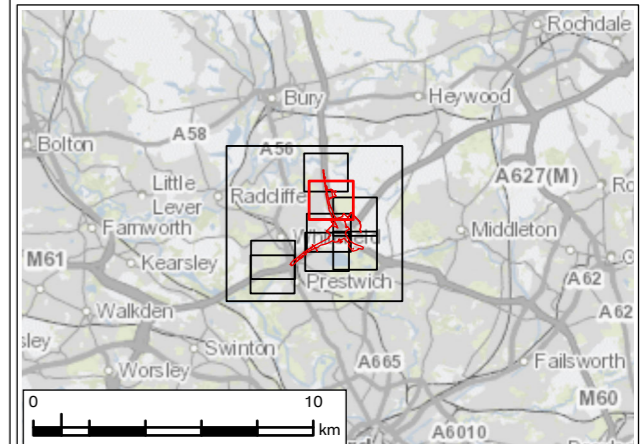
ENVIRONMENTAL STATEMENT APPENDIX 8.7 FIGURE 8.7.2

Legend

- Order Limits
- 500m Survey Area based on Provisional Order Limits
- Areas Not Surveyed
- Bird Survey Transect Routes
- Flight Direction (where provided)

Survey Result - Number, BTO Code

#XX Red species	#XX Amber species	#XX Green species
B. Blackbird	GO Goldfinch	MH Moorhen
BC Blackcap	GR Greenfinch	MP Meadow pipit
BF Bullfinch	GT Great tit	MS Mute swan
BH Black-headed gull	H. Grey heron	N. Nighthingale
BT Blue tit	HG Herring gull	NH Nuthatch
BZ Buzzard	HM House martin	PW Pied wagtail
C. Carrion crow	HS House sparrow	R. Robin
CA Cormorant	J. Jay	RB Reed bunting
CC Chiffchaff	JD Jackdaw	RE Redwing
CG Canada goose	K. Kestrel	RO Rook
CH Chaffinch	L. Lapwing	S. Skylark
CO Coot	LB Lesser black-backed gull	SD Stock dove
CT Coal tit	LG Little grebe	SG Starling
D. Dunnock	LI Linnet	SN Snipe
FF Fieldfare	LT Long-tailed tit	ST Song thrush
G. Green woodpecker	M. Mistle thrush	T. Teal
GC Goldcrest	MA Mallard	WP Woodpigeon
GL Grey wagtail	MG Magpie	WR Wren
GN Goldeneye		



P01	JAN 24	For DCO application	LT	MS	JR	BB
Rev.	Rev. Date	Purpose of revision	Drawn	Check'd	Rev'd	Appr'd
Development Consent Order Number: TR010064			Development Consent Order Drawing Number: 6.3			



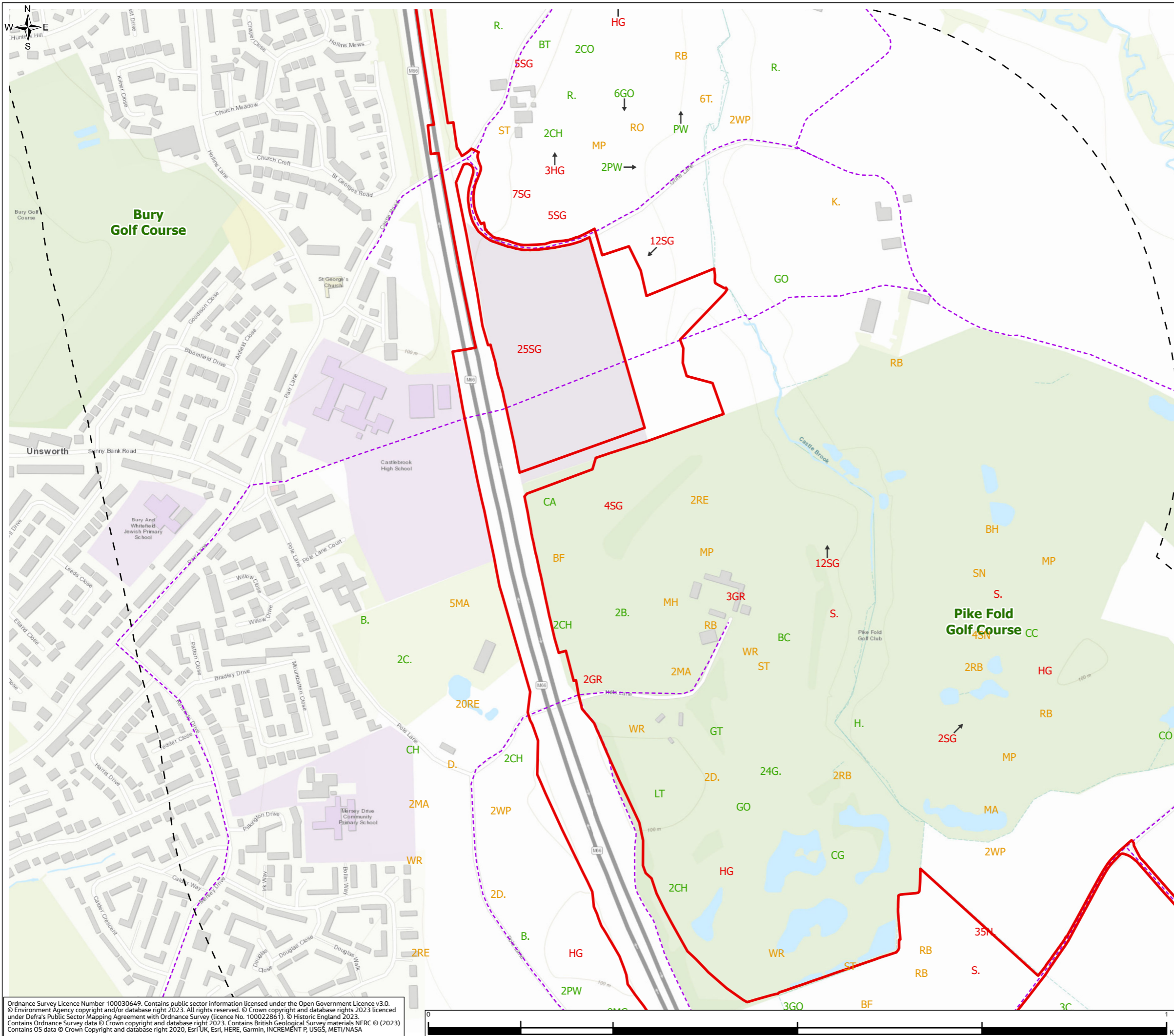
Project
REGIONAL DELIVERY PARTNERSHIP
M60/M62/M66 SIMISTER ISLAND INTERCHANGE

Drawing Title
WINTERING BIRDS SURVEY RESULTS (MARCH 21)
PAGE 3 OF 9

Drawing Status
S4 – SUITABLE FOR STAGED APPROVAL

Scale @ A3	1:5,000	DO NOT SCALE
Jacobs No.	B36601F0	
Client No.	HE548642	Rev P01

Drawing Number
HE548642-JAC-LDC-SII_MLT-SK-LE-0023



Ordnance Survey Licence Number 100030649. Contains public sector information licensed under the Open Government Licence v3.0. © Environment Agency copyright and/or database right 2023. All rights reserved. © Crown copyright and database rights 2023 licensed under Defra's Public Sector Mapping Agreement with Ordnance Survey (licence No. 100022861). © Historic England 2023. Contains Ordnance Survey data © Crown copyright and database right 2023. Contains British Geological Survey materials NERC © (2023) Contains OS data © Crown Copyright and database right 2020, Esri UK, Esri, HERE, Garmin, INCREMENT P, USGS, METI/NASA

© Copyright 2023 Jacobs UK Limited. The concepts and information contained in this document are the property of Jacobs. Use or copying of this document in whole or in part without the written permission of Jacobs constitutes an infringement of copyright. Limitation: This drawing has been prepared on behalf of, and for the exclusive use of Jacobs' Client, and is subject to, and issued in accordance with, the provisions of the contract between Jacobs and the Client. Jacobs accepts no liability or responsibility whatsoever for, or in respect of, any use of, or reliance upon, this drawing by any third party.

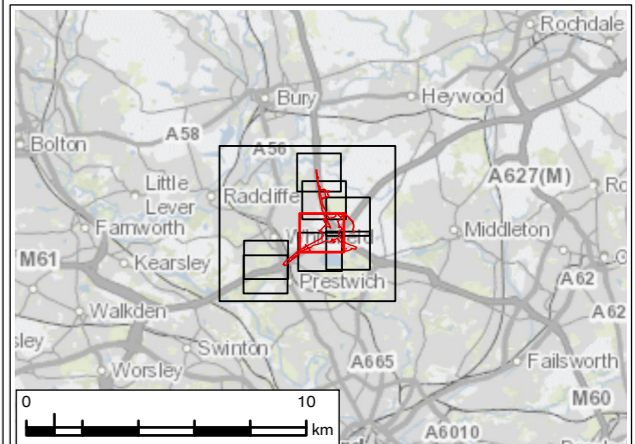
ENVIRONMENTAL STATEMENT APPENDIX 8.7 FIGURE 8.7.2

Legend

- Order Limits
- 500m Survey Area based on Provisional Order Limits
- Areas Not Surveyed
- Bird Survey Transect Routes
- Flight Direction (where provided)

Survey Result - Number, BTO Code

#XX Red species	#XX Amber species	#XX Green species
B. Blackbird	GO Goldfinch	MH Moorhen
BC Blackcap	GR Greenfinch	MP Meadow pipit
BF Bullfinch	GT Great tit	MS Mute swan
BH Black-headed gull	H. Grey heron	N. Nighthingale
BT Blue tit	HG Herring gull	NH Nuthatch
BZ Buzzard	HM House martin	PW Pied wagtail
C. Carrion crow	HS House sparrow	R. Robin
CA Cormorant	J. Jay	RB Reed bunting
CC Chiffchaff	JD Jackdaw	RE Redwing
CG Canada goose	K. Kestrel	RO Rook
CH Chaffinch	L. Lapwing	S. Skylark
CO Coot	LB Lesser black-backed gull	SD Stock dove
CT Coal tit	LG Little grebe	SG Starling
D. Dunnock	LI Linnet	SN Snipe
FF Fieldfare	LT Long-tailed tit	ST Song thrush
G. Green woodpecker	M. Mistle thrush	T. Teal
GC Goldcrest	MA Mallard	WP Woodpigeon
GL Grey wagtail	MG Magpie	WR Wren
GN Goldeneye		



P01	JAN 24	For DCO application	LT	MS	JR	BB
Rev.	Rev. Date	Purpose of revision	Drawn	Check'd	Rev'd	Appr'd
Development Consent Order Number: TR010064			Development Consent Order Drawing Number: 6.3			



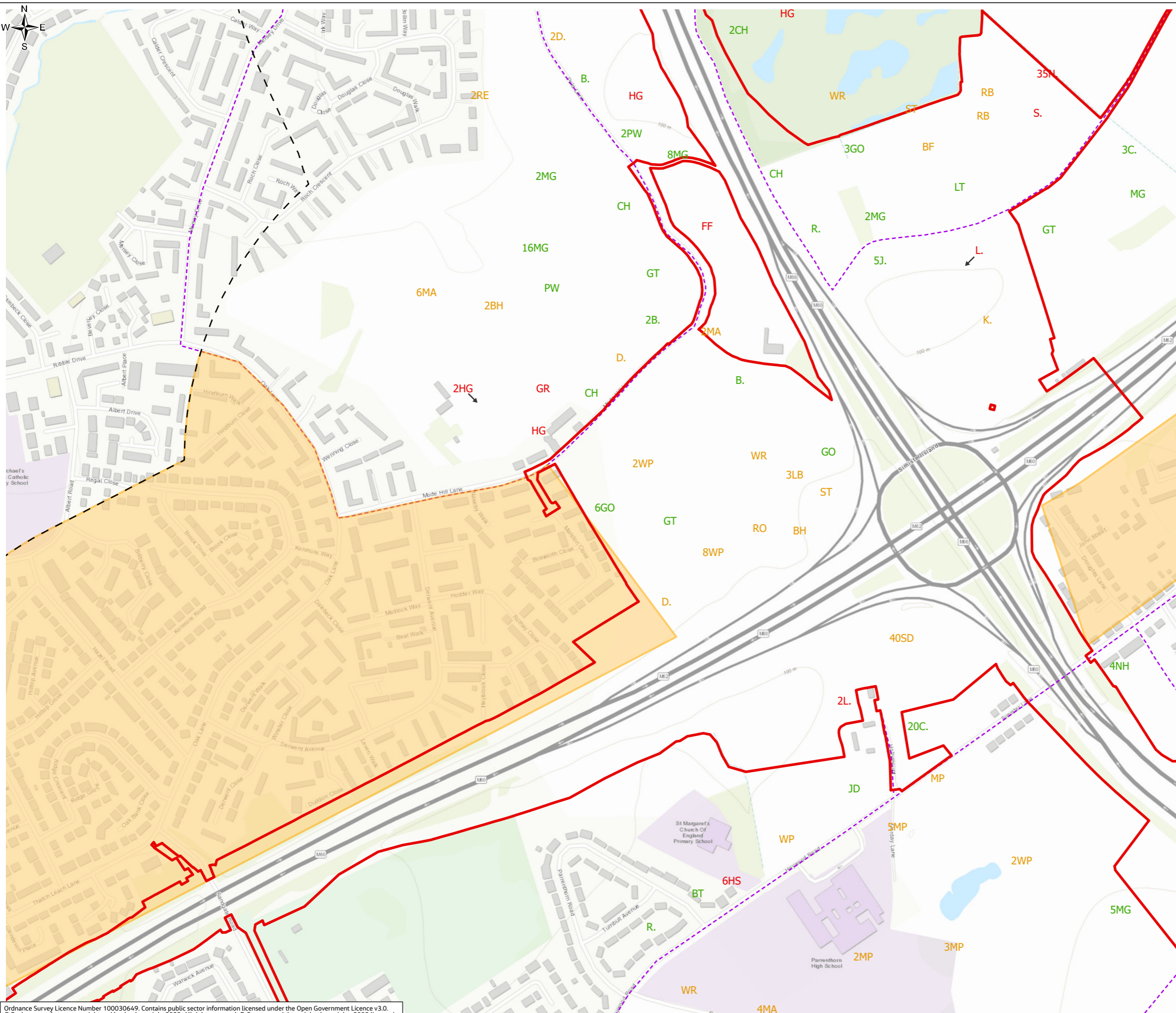
Project
**REGIONAL DELIVERY PARTNERSHIP
M60/M62/M66 SIMISTER ISLAND INTERCHANGE**

Drawing Title
**WINTERING BIRDS SURVEY RESULTS (MARCH 21)
PAGE 5 OF 9**

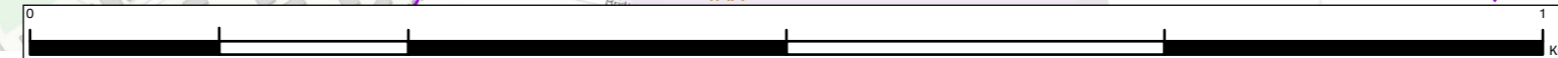
Drawing Status
S4 – SUITABLE FOR STAGED APPROVAL

Scale @ A3	1:5,000	DO NOT SCALE
Jacobs No.	B36601F0	
Client No.	HE548642	Rev P01

Drawing Number
HE548642-JAC-LDC-SII_MLT-SK-LE-0023



Ordnance Survey Licence Number 100030649. Contains public sector information licensed under the Open Government Licence v3.0.
© Environment Agency copyright and/or database right 2023. All rights reserved. © Crown copyright and database rights 2023 licensed under Defra's Public Sector Mapping Agreement with Ordnance Survey (licence No. 100022861). © Historic England 2023.
Contains Ordnance Survey data © Crown copyright and database right 2023. Contains British Geological Survey materials NERC © (2023).
Contains OS data © Crown Copyright and database right 2020, Esri UK, Esri, HERE, Garmin, INCREMENT P, USGS, METI/NASA



© Copyright 2023 Jacobs UK Limited. The concepts and information contained in this document are the property of Jacobs. Use or copying of this document in whole or in part without the written permission of Jacobs constitutes an infringement of copyright.
Limitation: This drawing has been prepared on behalf of, and for the exclusive use of Jacobs' Client, and is subject to, and issued in accordance with, the provisions of the contract between Jacobs and the Client. Jacobs accepts no liability or responsibility whatsoever for, or in respect of, any use of, or reliance upon, this drawing by any third party.

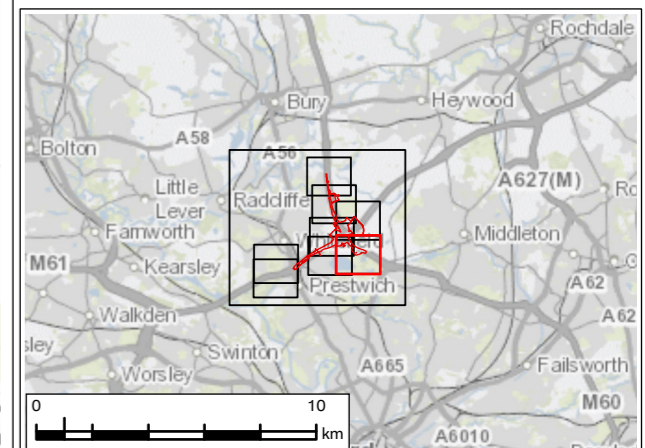
ENVIRONMENTAL STATEMENT APPENDIX 8.7 FIGURE 8.7.2

Legend

- Order Limits
- 500m Survey Area based on Provisional Order Limits
- Areas Not Surveyed
- Bird Survey Transect Routes
- Flight Direction (where provided)

Survey Result - Number, BTO Code

#XX Red species	#XX Amber species	#XX Green species
B. Blackbird	GO Goldfinch	MH Moorhen
BC Blackcap	GR Greenfinch	MP Meadow pipit
BH Bullfinch	GT Great tit	MS Mute swan
BT Blue tit	H. Grey heron	N. Nighthingale
BZ Buzzard	HG Herring gull	NH Nuthatch
C. Carrion crow	HM House martin	PW Pied wagtail
CA Cormorant	HS House sparrow	R. Robin
CC Chiffchaff	J. Jay	RB Reed bunting
CG Canada goose	JD Jackdaw	RE Redwing
CH Chaffinch	K. Kestrel	RO Rook
CO Coot	L. Lapwing	S. Skylark
CT Coal tit	LB Lesser black-backed gull	SD Stock dove
D. Dunnock	LG Little grebe	SG Starling
FF Fieldfare	LI Linnet	SN Snipe
G. Green woodpecker	LT Long-tailed tit	ST Song thrush
GC Goldcrest	M. Mistle thrush	T. Teal
GL Grey wagtail	MA Mallard	WP Woodpigeon
GN Goldeneye	MG Magpie	WR Wren



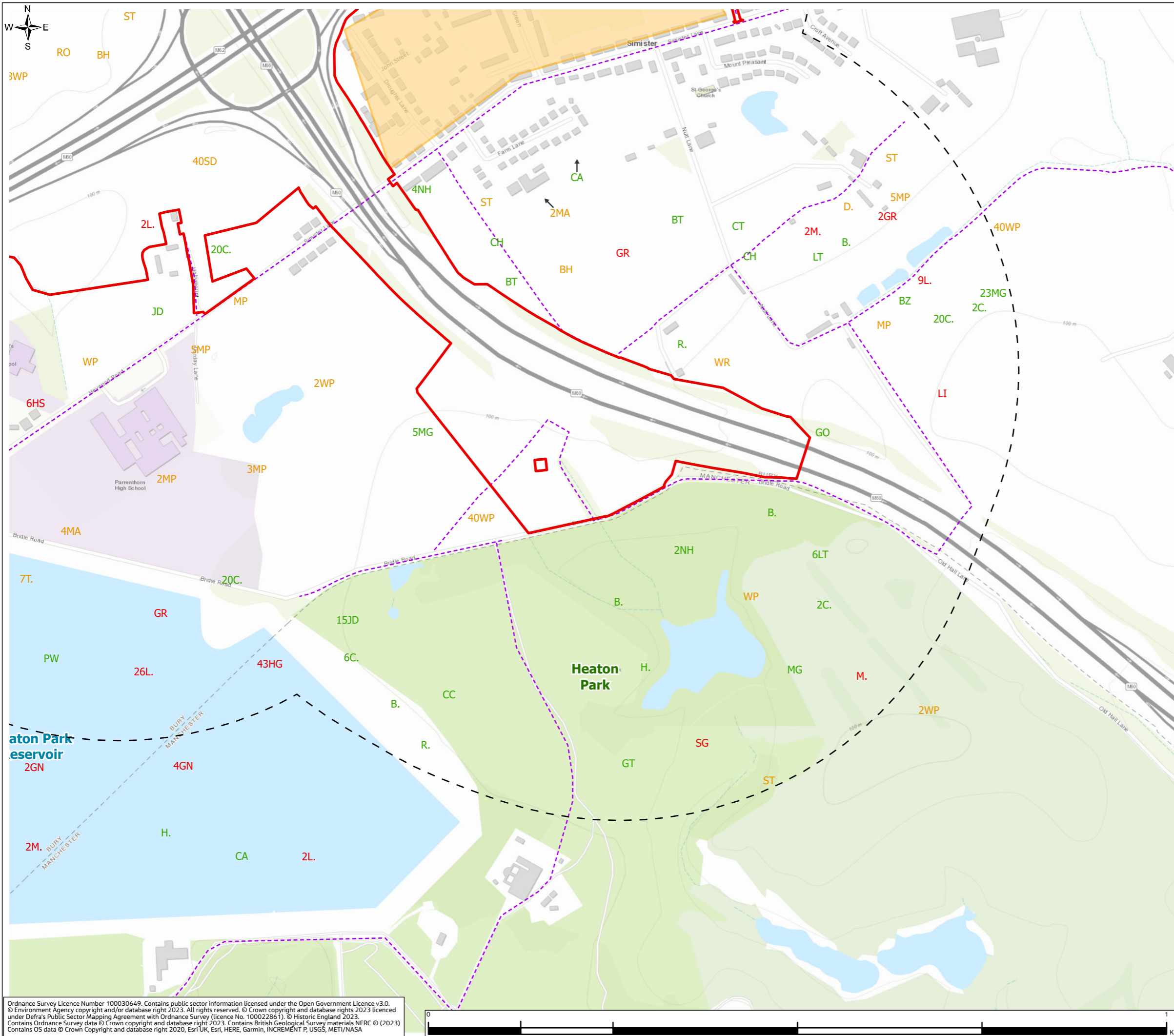
P01	JAN 24	For DCO application	LT	MS	JR	BB
Rev.	Rev. Date	Purpose of revision	Drawn	Check'd	Rev'd	Appr'd
Development Consent Order Number: TR010064			Development Consent Order Drawing Number: 6.3			



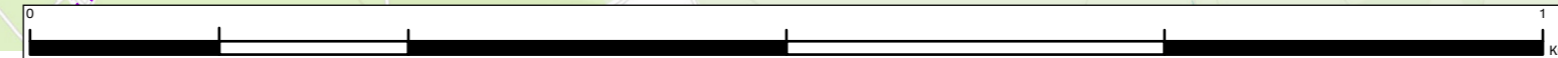
Project
**REGIONAL DELIVERY PARTNERSHIP
M60/M62/M66 SIMISTER ISLAND INTERCHANGE**

Drawing Title
**WINTERING BIRDS SURVEY RESULTS (MARCH 21)
PAGE 6 OF 9**

Drawing Status	S4 – SUITABLE FOR STAGED APPROVAL		
Scale @ A3	1:5,000	DO NOT SCALE	
Jacobs No.	B36601F0	Rev	P01
Client No.	HE548642		
Drawing Number	HE548642-JAC-LDC-SII_MLT-SK-LE-0023		



Ordnance Survey Licence Number 100030649. Contains public sector information licensed under the Open Government Licence v3.0.
© Environment Agency copyright and/or database right 2023. All rights reserved. © Crown copyright and database rights 2023 licensed under Defra's Public Sector Mapping Agreement with Ordnance Survey (licence No. 100022861). © Historic England 2023.
Contains Ordnance Survey data © Crown copyright and database right 2023. Contains British Geological Survey materials NERC © (2023).
Contains OS data © Crown Copyright and database right 2020, Esri UK, Esri, HERE, Garmin, INCREMENT P, USGS, METI/NASA



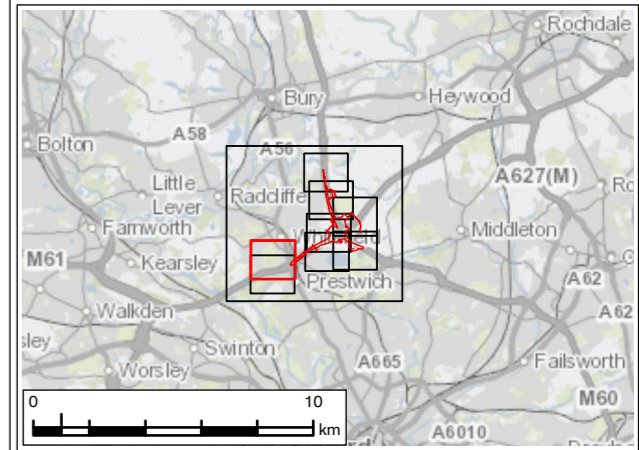
ENVIRONMENTAL STATEMENT APPENDIX 8.7 FIGURE 8.7.2

Legend

- Order Limits
- 500m Survey Area based on Provisional Order Limits
- Areas Not Surveyed
- Bird Survey Transect Routes
- ↗ Flight Direction (where provided)

Survey Result - Number, BTO Code

- | | | |
|--|---|--|
| #XX Red species | #XX Amber species | #XX Green species |
| B. Blackbird | GO Goldfinch | MH Moorhen |
| BC Blackcap | GR Greenfinch | MP Meadow pipit |
| BF Bullfinch | GT Great tit | MS Mute swan |
| BH Black-headed gull | H. Grey heron | N. Nighthingale |
| BT Blue tit | HG Herring gull | NH Nuthatch |
| BZ Buzzard | HM House martin | PW Pied wagtail |
| C. Carrion crow | HS House sparrow | R. Robin |
| CA Cormorant | J. Jay | RB Reed bunting |
| CC Chiffchaff | JD Jackdaw | RE Redwing |
| CG Canada goose | K. Kestrel | RO Rook |
| CH Chaffinch | L. Lapwing | S. Skylark |
| CO Coot | LB Lesser black-backed gull | SD Stock dove |
| CT Coal tit | LG Little grebe | SG Starling |
| D. Dunnock | LI Linnnet | SN Snipe |
| FF Fieldfare | LT Long-tailed tit | ST Song thrush |
| G. Green woodpecker | M. Mistle thrush | T. Teal |
| GC Goldcrest | MA Mallard | WP Woodpigeon |
| GL Grey wagtail | MG Magpie | WR Wren |
| GN Goldeneye | | |



P01	JAN 24	For DCO application	LT	MS	JR	BB
Rev.	Rev. Date	Purpose of revision	Drawn	Check'd	Rev'd	Appr'd
Development Consent Order Number: TR010064			Development Consent Order Drawing Number: 6.3			




Project
REGIONAL DELIVERY PARTNERSHIP
M60/M62/M66 SIMISTER ISLAND INTERCHANGE

Drawing Title
WINTERING BIRDS SURVEY RESULTS (MARCH 21)
PAGE 8 OF 9

Drawing Status	S4 – SUITABLE FOR STAGED APPROVAL		
Scale @ A3	1:5,000	DO NOT SCALE	
Jacobs No.	B36601F0	Rev	P01
Client No.	HE548642		
Drawing Number	HE548642-JAC-LDC-SII_MLT-SK-LE-0023		

Ordnance Survey Licence Number 100030649. Contains public sector information licensed under the Open Government Licence v3.0. © Environment Agency copyright and/or database right 2023. All rights reserved. © Crown copyright and database rights 2023 licensed under Defra's Public Sector Mapping Agreement with Ordnance Survey (licence No. 100022861). © Historic England 2023. Contains Ordnance Survey data © Crown copyright and database right 2023. Contains British Geological Survey materials NERC © (2023) Contains OS data © Crown Copyright and database right 2020, Esri UK, Esri, HERE, Garmin, INCREMENT P, USGS, METI/NASA



© Copyright 2023 Jacobs UK Limited. The concepts and information contained in this document are the property of Jacobs. Use or copying of this document in whole or in part without the written permission of Jacobs constitutes an infringement of copyright. Limitation: This drawing has been prepared on behalf of, and for the exclusive use of Jacobs' Client, and is subject to, and issued in accordance with, the provisions of the contract between Jacobs and the Client. Jacobs accepts no liability or responsibility whatsoever for, or in respect of, any use of, or reliance upon, this drawing by any third party.

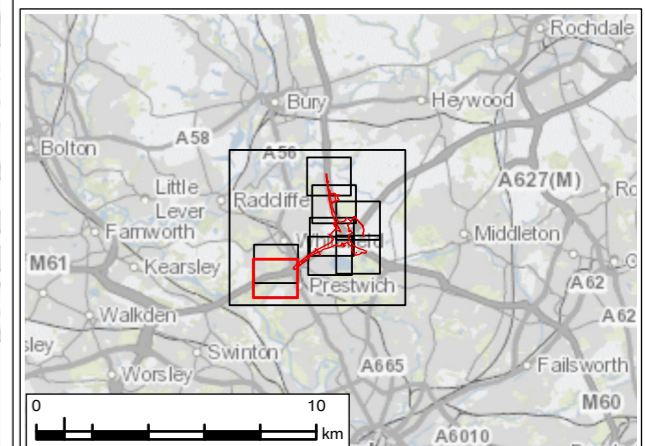
ENVIRONMENTAL STATEMENT APPENDIX 8.7 FIGURE 8.7.2

Legend

- Order Limits
- 500m Survey Area based on Provisional Order Limits
- Areas Not Surveyed
- Bird Survey Transect Routes
- Flight Direction (where provided)

Survey Result - Number, BTO Code

#XX Red species	#XX Amber species	#XX Green species
B. Blackbird	GO Goldfinch	MH Moorhen
BC Blackcap	GR Greenfinch	MP Meadow pipit
BH Bullfinch	GT Great tit	MS Mute swan
BT Blue tit	H. Grey heron	N. Nighthingale
BZ Buzzard	HG Herring gull	NH Nuthatch
C. Carrion crow	HM House martin	PW Pied wagtail
CA Cormorant	HS House sparrow	R. Robin
CC Chiffchaff	J. Jay	RB Reed bunting
CG Canada goose	JD Jackdaw	RE Redwing
CH Chaffinch	K. Kestrel	RO Rook
CO Coot	L. Lapwing	S. Skylark
CT Coal tit	LB Lesser black-backed gull	SD Stock dove
D. Dunnock	LG Little grebe	SG Starling
FF Fieldfare	LI Linnet	SN Snipe
G. Green woodpecker	LT Long-tailed tit	ST Song thrush
GC Goldcrest	M. Mistle thrush	T. Teal
GL Grey wagtail	MA Mallard	WP Woodpigeon
GN Goldeneye	MG Magpie	WR Wren



P01	JAN 24	For DCO application	LT	MS	JR	BB
Rev.	Rev. Date	Purpose of revision	Drawn	Check'd	Rev'd	Appr'd

Development Consent Order Number:	Development Consent Order Drawing Number:
TR010064	6.3



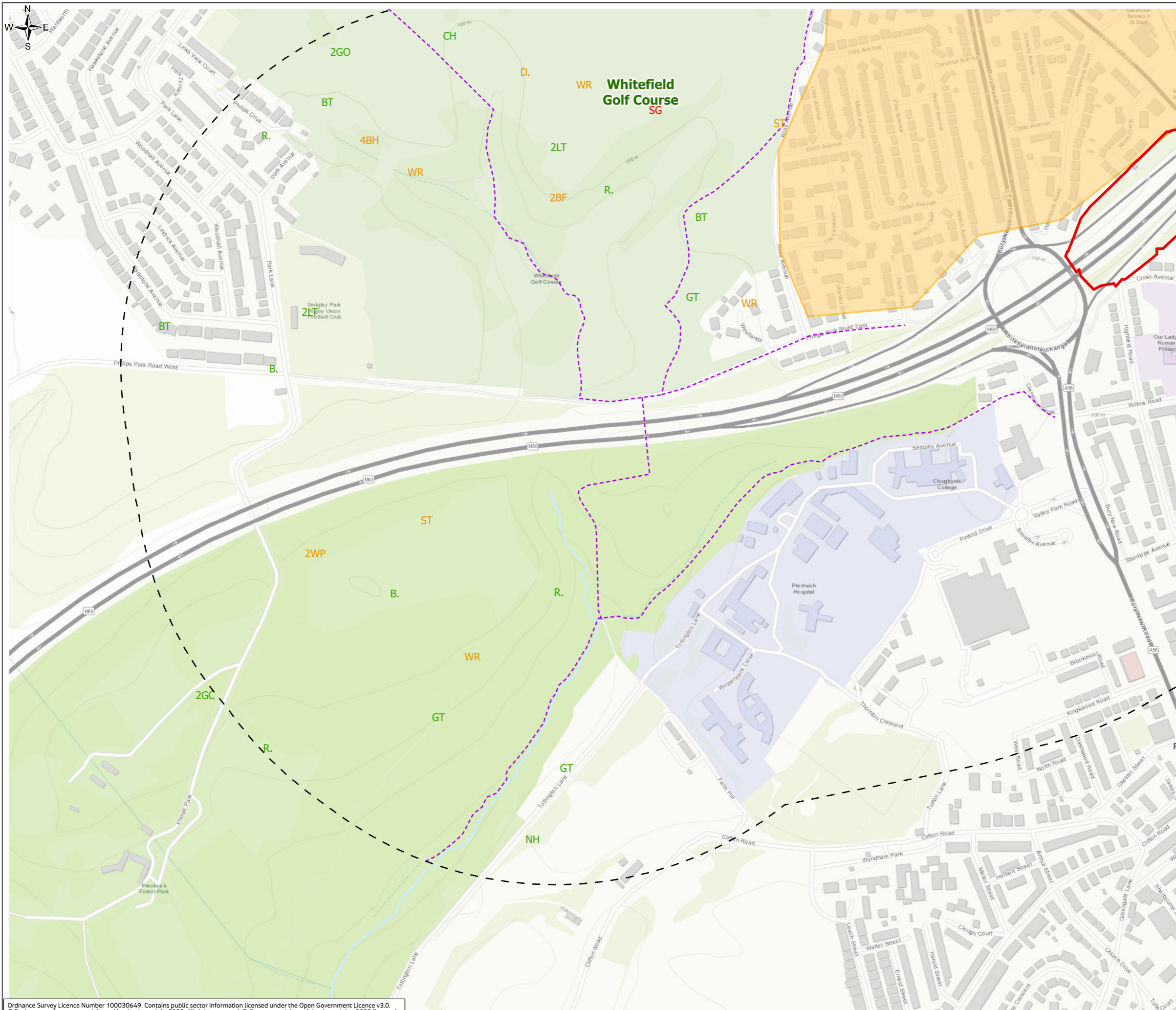
Project
REGIONAL DELIVERY PARTNERSHIP
M60/M62/M66 SIMISTER ISLAND INTERCHANGE

Drawing Title
WINTERING BIRDS SURVEY RESULTS (MARCH 21)
PAGE 9 OF 9

Drawing Status
S4 – SUITABLE FOR STAGED APPROVAL

Scale @ A3	1:5,000	DO NOT SCALE
Jacobs No.	B36601F0	
Client No.	HE548642	Rev P01

Drawing Number
HE548642-JAC-LDC-SII_MLT-SK-LE-0023



Ordnance Survey Licence Number 100030649. Contains public sector information licensed under the Open Government Licence v3.0.
© Environment Agency copyright and/or database right 2023. All rights reserved. © Crown copyright and database rights 2023 licensed under Defra's Public Sector Mapping Agreement with Ordnance Survey (licence No. 100022861). © Historic England 2023.
Contains Ordnance Survey data © Crown copyright and database right 2023. Contains British Geological Survey materials NERC © (2023).
Contains OS data © Crown Copyright and database right 2020, Esri UK, Esri, HERE, Garmin, INCREMENT P, USGS, METI/NASA



© Copyright 2023 Jacobs UK Limited. The concepts and information contained in this document are the property of Jacobs. Use or copying of this document in whole or in part without the written permission of Jacobs constitutes an infringement of copyright.
Limitation: This drawing has been prepared on behalf of, and for the exclusive use of Jacobs' Client, and is subject to, and issued in accordance with, the provisions of the contract between Jacobs and the Client. Jacobs accepts no liability or responsibility whatsoever for, or in respect of, any use of, or reliance upon, this drawing by any third party.

ENVIRONMENTAL STATEMENT APPENDIX 8.7 FIGURE 8.7.3

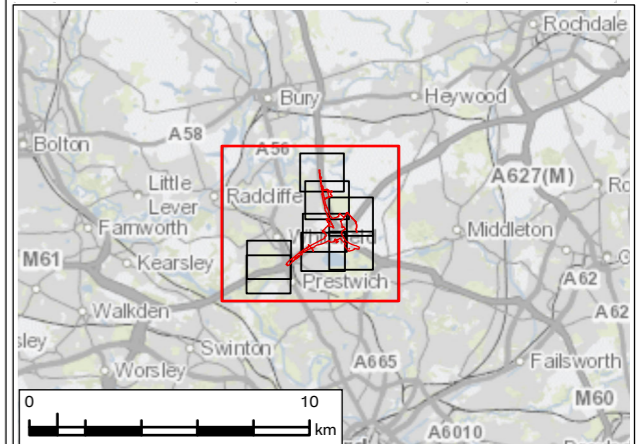
Legend

- Order Limits
- 500m Survey Area based on Provisional Order Limits
- Areas Not Surveyed
- Bird Survey Transect Routes
- ↗ Flight Direction (where provided)

Survey Result - Number, BTO Code

#XX Red species #XX Amber species #XX Green species

B. Blackbird	H. Grey heron	PE Peregrine
BF Bullfinch	HG Herring gull	PG Pink-footed goose
BH Black-headed gull	HS House sparrow	PW Pied wagtail
BT Blue tit	J. Jay	R. Robin
BZ Buzzard	JD Jackdaw	RB Reed bunting
C. Carrion crow	K. Kestrel	RE Redwing
CA Cormorant	L. Lapwing	RN Raven
CG Collared dove	LB Lesser black-backed gull	SD Skylark
CD Canada goose	LG Little grebe	ST Stock dove
CH Chaffinch	LI Linnet	SG Starling
CM Common gull	LT Long-tailed tit	SH Sparrowhawk
CO Coot	M. Mistle thrush	SK Siskin
CT Coal tit	MA Mallard	ST Song thrush
D. Dunnock	MG Magpie	T. Teal
GC Goldcrest	MH Moorhen	TC Treetreeper
GJ Greylag goose	MP Meadow pipit	TU Tufted duck
GL Grey wagtail	MS Mute swan	WP Woodpigeon
GO Goldfinch	NH Nuthatch	WR Wren
GT Great tit		



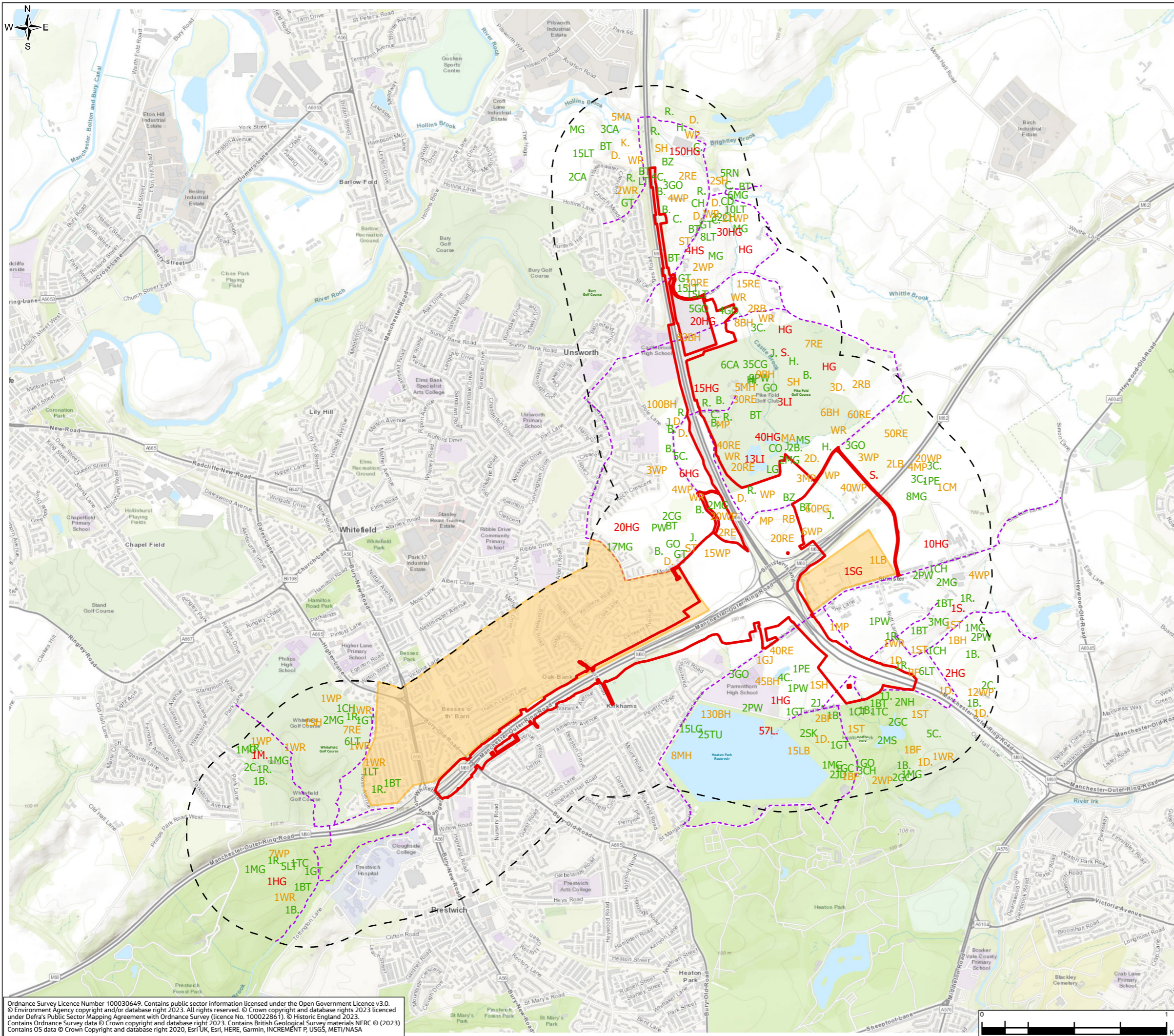
P01	JAN 24	For DCO application	LT	MS	JR	BB
Rev.	Rev. Date	Purpose of revision	Drawn	Check'd	Rev'd	Appr'd
Development Consent Order Number: TR010064			Development Consent Order Drawing Number: 6.3			



Project
**REGIONAL DELIVERY PARTNERSHIP
M60/M62/M66 SIMISTER ISLAND INTERCHANGE**

Drawing Title
**WINTERING BIRDS SURVEY RESULTS (OCTOBER 21)
PAGE 1 OF 9**

Drawing Status	S4 – SUITABLE FOR STAGED APPROVAL		
Scale @ A3	1:20,000	DO NOT SCALE	
Jacobs No.	B36601F0	Rev	P01
Client No.	HE548642		
Drawing Number	HE548642-JAC-LDC-SII_MLT-SK-LE-0024		



Ordnance Survey Licence Number 100030649. Contains public sector information licensed under the Open Government Licence v3.0.
© Environment Agency copyright and/or database right 2023. All rights reserved. © Crown copyright and database rights 2023 licensed under Defra's Public Sector Mapping Agreement with Ordnance Survey (licence No. 100022861). © Historic England 2023.
Contains Ordnance Survey data © Crown copyright and database right 2023. Contains British Geological Survey materials NERC © (2023).
Contains OS data © Crown Copyright and database right 2020, Esri UK, Esri, HERE, Garmin, INCREMENT P, USGS, METI/NASA

© Copyright 2023 Jacobs UK Limited. The concepts and information contained in this document are the property of Jacobs. Use or copying of this document in whole or in part without the written permission of Jacobs constitutes an infringement of copyright. Limitation: This drawing has been prepared on behalf of, and for the exclusive use of Jacobs' Client, and is subject to, and issued in accordance with, the provisions of the contract between Jacobs and the Client. Jacobs accepts no liability or responsibility whatsoever for, or in respect of, any use of, or reliance upon, this drawing by any third party.

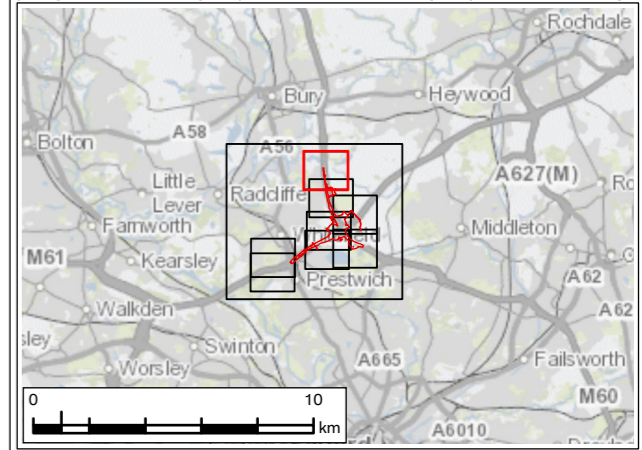
ENVIRONMENTAL STATEMENT APPENDIX 8.7 FIGURE 8.7.3

Legend

- Order Limits
- 500m Survey Area based on Provisional Order Limits
- Areas Not Surveyed
- Bird Survey Transect Routes
- Flight Direction (where provided)

Survey Result - Number, BTO Code

#XX Red species	#XX Amber species	#XX Green species
B. Blackbird	H. Grey heron	PE Peregrine
BF Bullfinch	HG Herring gull	PG Pink-footed goose
BH Black-headed gull	HS House sparrow	PW Pied wagtail
BT Blue tit	J. Jay	R. Robin
BZ Buzzard	JD Jackdaw	RB Reed bunting
C. Carrion crow	K. Kestrel	RE Redwing
CA Cormorant	L. Lapwing	RN Raven
CD Collared dove	LB Lesser black-backed gull	S. Skylark
CG Canada goose	LG Little grebe	SD Stock dove
CH Chaffinch	LI Linnet	SG Starling
CM Common gull	LT Long-tailed tit	SH Sparrowhawk
CO Coot	M. Mistle thrush	SK Siskin
CT Coal tit	MA Mallard	ST Song thrush
D. Dunnock	MG Magpie	T. Teal
GC Goldcrest	MH Moorhen	TC Treecreeper
GJ Greylag goose	MP Meadow pipit	TU Tufted duck
GL Grey wagtail	MS Mute swan	WP Woodpigeon
GO Goldfinch	NH Nuthatch	WR Wren
GT Great tit		



P01	JAN 24	For DCO application	LT	MS	JR	BB
Rev.	Rev. Date	Purpose of revision	Drawn	Check'd	Rev'd	Appr'd
Development Consent Order Number: TR010064			Development Consent Order Drawing Number: 6.3			



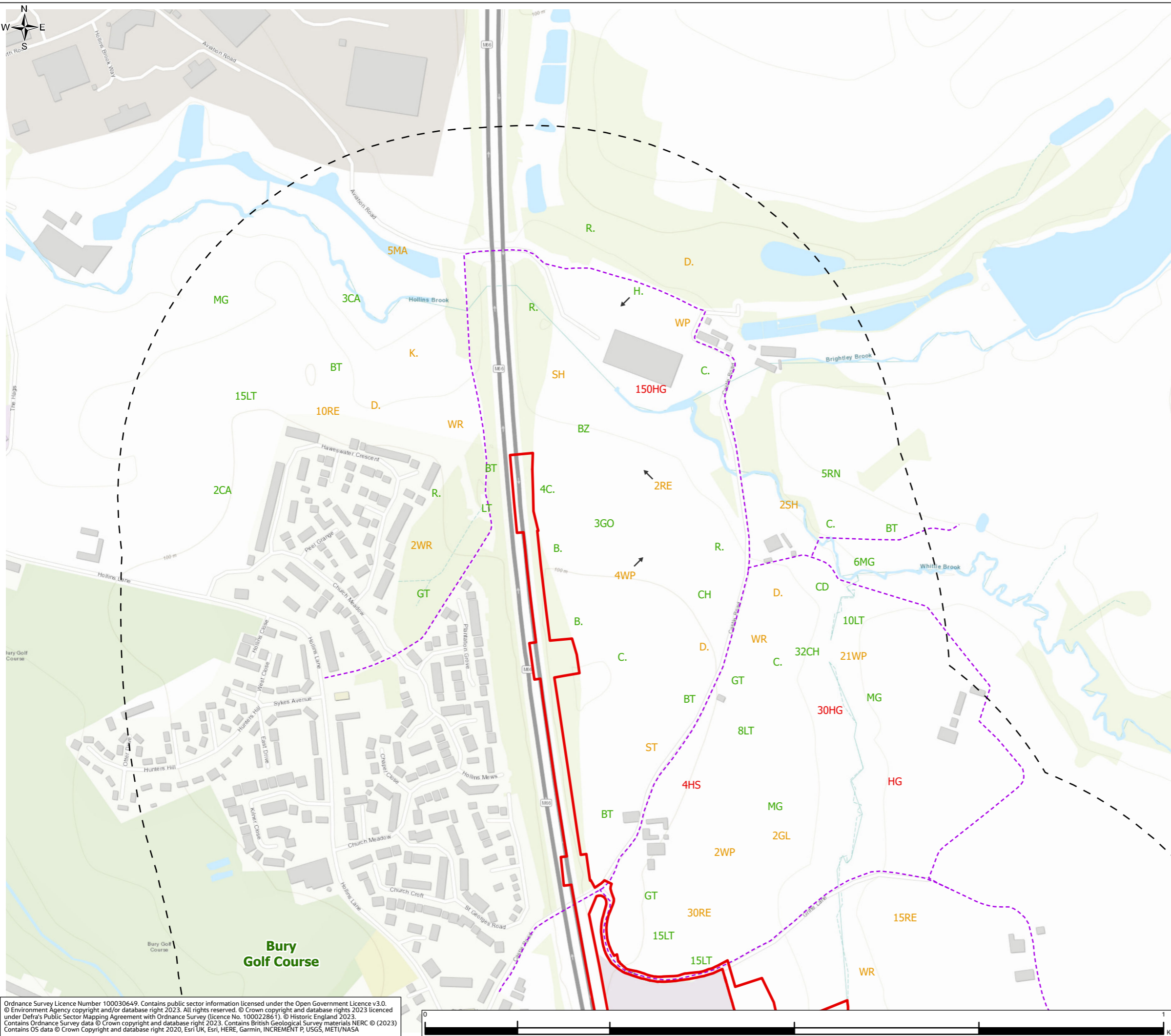
Project
REGIONAL DELIVERY PARTNERSHIP
M60/M62/M66 SIMISTER ISLAND INTERCHANGE

Drawing Title
WINTERING BIRDS SURVEY RESULTS (OCTOBER 21)
PAGE 2 OF 9

Drawing Status
S4 – SUITABLE FOR STAGED APPROVAL

Scale @ A3	1:5,000	DO NOT SCALE
Jacobs No.	B36601F0	
Client No.	HE548642	Rev P01

Drawing Number
HE548642-JAC-LDC-SII_MLT-SK-LE-0024



Ordnance Survey Licence Number 100030649. Contains public sector information licensed under the Open Government Licence v3.0.
© Environment Agency copyright and/or database right 2023. All rights reserved. © Crown copyright and database rights 2023 licensed under Defra's Public Sector Mapping Agreement with Ordnance Survey (licence No. 100022861). © Historic England 2023.
Contains Ordnance Survey data © Crown copyright and database right 2023. Contains British Geological Survey materials NERC © (2023)
Contains OS data © Crown Copyright and database right 2020, Esri UK, Esri, HERE, Garmin, INCREMENT P, USGS, METI/NASA

© Copyright 2023 Jacobs UK Limited. The concepts and information contained in this document are the property of Jacobs. Use or copying of this document in whole or in part without the written permission of Jacobs constitutes an infringement of copyright.
Limitation: This drawing has been prepared on behalf of, and for the exclusive use of Jacobs' Client, and is subject to, and issued in accordance with, the provisions of the contract between Jacobs and the Client. Jacobs accepts no liability or responsibility whatsoever for, or in respect of, any use of, or reliance upon, this drawing by any third party.

ENVIRONMENTAL STATEMENT APPENDIX 8.7 FIGURE 8.7.3

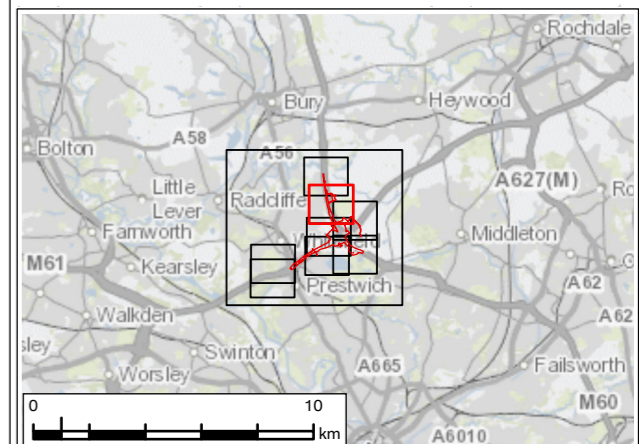
Legend

- Order Limits
- 500m Survey Area based on Provisional Order Limits
- Areas Not Surveyed
- Bird Survey Transect Routes
- ↗ Flight Direction (where provided)

Survey Result - Number, BTO Code

#XX Red species #XX Amber species #XX Green species

B.	Blackbird	H.	Grey heron	PE	Peregrine
BF	Bullfinch	HG	Herring gull	PG	Pink-footed goose
BH	Black-headed gull	HS	House sparrow	PW	Pied wagtail
BT	Blue tit	J.	Jay	R.	Robin
BZ	Buzzard	JD	Jackdaw	RB	Reed bunting
C.	Carrion crow	K.	Kestrel	RE	Redwing
CA	Cormorant	L.	Lapwing	RN	Raven
CD	Collared dove	LB	Lesser black-backed gull	S.	Skylark
CG	Canada goose	LG	Little grebe	SD	Stock dove
CH	Chaffinch	LI	Linnet	SG	Starling
CM	Common gull	LT	Long-tailed tit	SH	Sparrowhawk
CO	Coot	M.	Mistle thrush	SK	Siskin
CT	Coal tit	MA	Mallard	ST	Song thrush
D.	Dunnock	MG	Maggie	T.	Teal
GC	Goldcrest	MH	Moorhen	TC	Treecreeper
GJ	Greylag goose	MP	Meadow pipit	TU	Tufted duck
GL	Grey wagtail	MS	Mute swan	WP	Woodpigeon
GO	Goldfinch	NH	Nuthatch	WR	Wren
GT	Great tit				



P01	JAN 24	For DCO application	LT	MS	JR	BB
Rev.	Rev. Date	Purpose of revision	Drawn	Check'd	Rev'd	Appr'd
Development Consent Order Number: TR010064			Development Consent Order Drawing Number: 6.3			



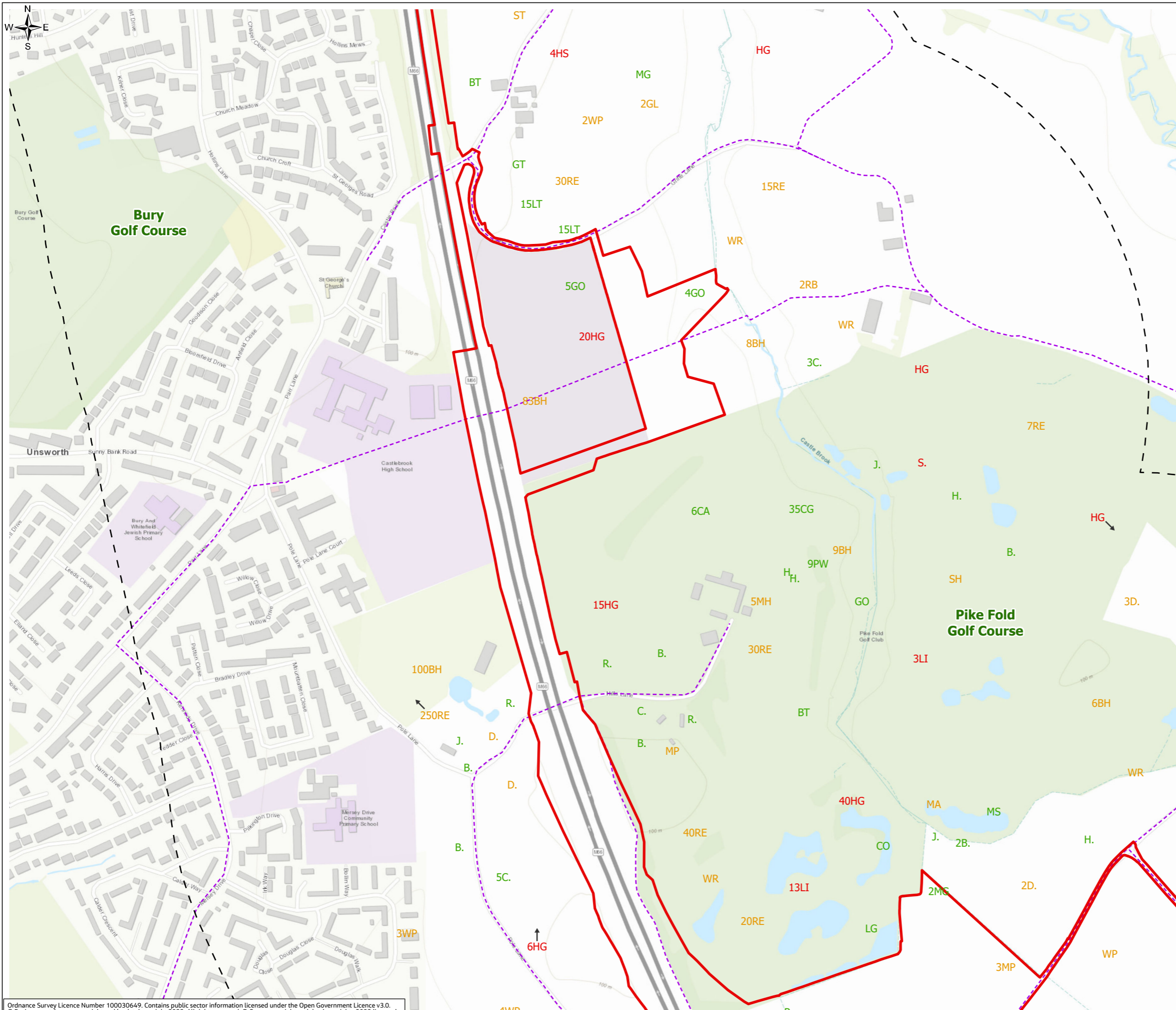
Project
**REGIONAL DELIVERY PARTNERSHIP
M60/M62/M66 SIMISTER ISLAND INTERCHANGE**

Drawing Title
**WINTERING BIRDS SURVEY RESULTS (OCTOBER 21)
PAGE 3 OF 9**

Drawing Status
S4 – SUITABLE FOR STAGED APPROVAL

Scale @ A3	1:5,000	DO NOT SCALE
Jacobs No.	B36601F0	
Client No.	HE548642	Rev P01

Drawing Number
HE548642-JAC-LDC-SII_MLT-SK-LE-0024



Ordnance Survey Licence Number 100030649. Contains public sector information licensed under the Open Government Licence v3.0.
© Environment Agency copyright and/or database right 2023. All rights reserved. © Crown copyright and database rights 2023 licensed under Defra's Public Sector Mapping Agreement with Ordnance Survey (licence No. 100022861). © Historic England 2023.
Contains Ordnance Survey data © Crown copyright and database right 2023. Contains British Geological Survey materials NERC © (2023).
Contains OS data © Crown Copyright and database right 2020, Esri UK, Esri, HERE, Garmin, INCREMENT P, USGS, METI/NASA

© Copyright 2023 Jacobs UK Limited. The concepts and information contained in this document are the property of Jacobs. Use or copying of this document in whole or in part without the written permission of Jacobs constitutes an infringement of copyright.
Limitation: This drawing has been prepared on behalf of, and for the exclusive use of Jacobs' Client, and is subject to, and issued in accordance with, the provisions of the contract between Jacobs and the Client. Jacobs accepts no liability or responsibility whatsoever for, or in respect of, any use of, or reliance upon, this drawing by any third party.

ENVIRONMENTAL STATEMENT APPENDIX 8.7 FIGURE 8.7.3

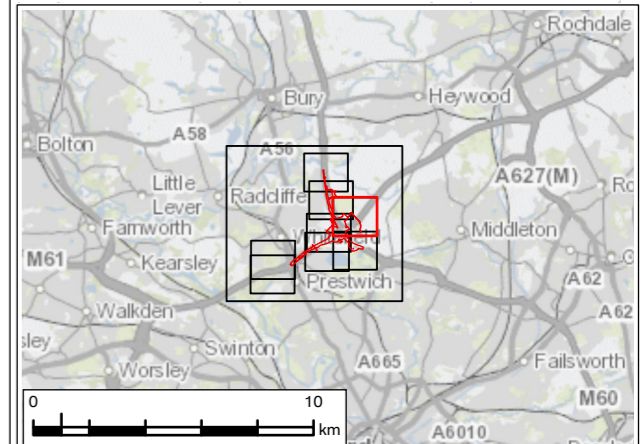
Legend

- Order Limits
- 500m Survey Area based on Provisional Order Limits
- Areas Not Surveyed
- Bird Survey Transect Routes
- ↖ Flight Direction (where provided)

Survey Result - Number, BTO Code

#XX Red species #XX Amber species #XX Green species

B. Blackbird	H. Grey heron	PE Peregrine
BF Bullfinch	HG Herring gull	PG Pink-footed goose
BH Black-headed gull	HS House sparrow	PW Pied wagtail
BT Blue tit	J. Jay	R. Robin
BZ Buzzard	JD Jackdaw	RB Reed bunting
C. Carrion crow	K. Kestrel	RE Redwing
CA Cormorant	L. Lapwing	RN Raven
CD Collared dove	LB Lesser black-backed gull	S. Skylark
CG Canada goose	LG Little grebe	SD Stock dove
CH Chaffinch	LI Linnet	SG Starling
CM Common gull	LT Long-tailed tit	SH Sparrowhawk
CO Coot	M. Mistle thrush	SK Siskin
CT Coal tit	MA Mallard	ST Song thrush
D. Dunnock	MG Magpie	T. Teal
GC Goldcrest	MH Moorhen	TC Treecreeper
GJ Greylag goose	MP Meadow pipit	TU Tufted duck
GL Grey wagtail	MS Mute swan	WP Woodpigeon
GO Goldfinch	NH Nuthatch	WR Wren
GT Great tit		



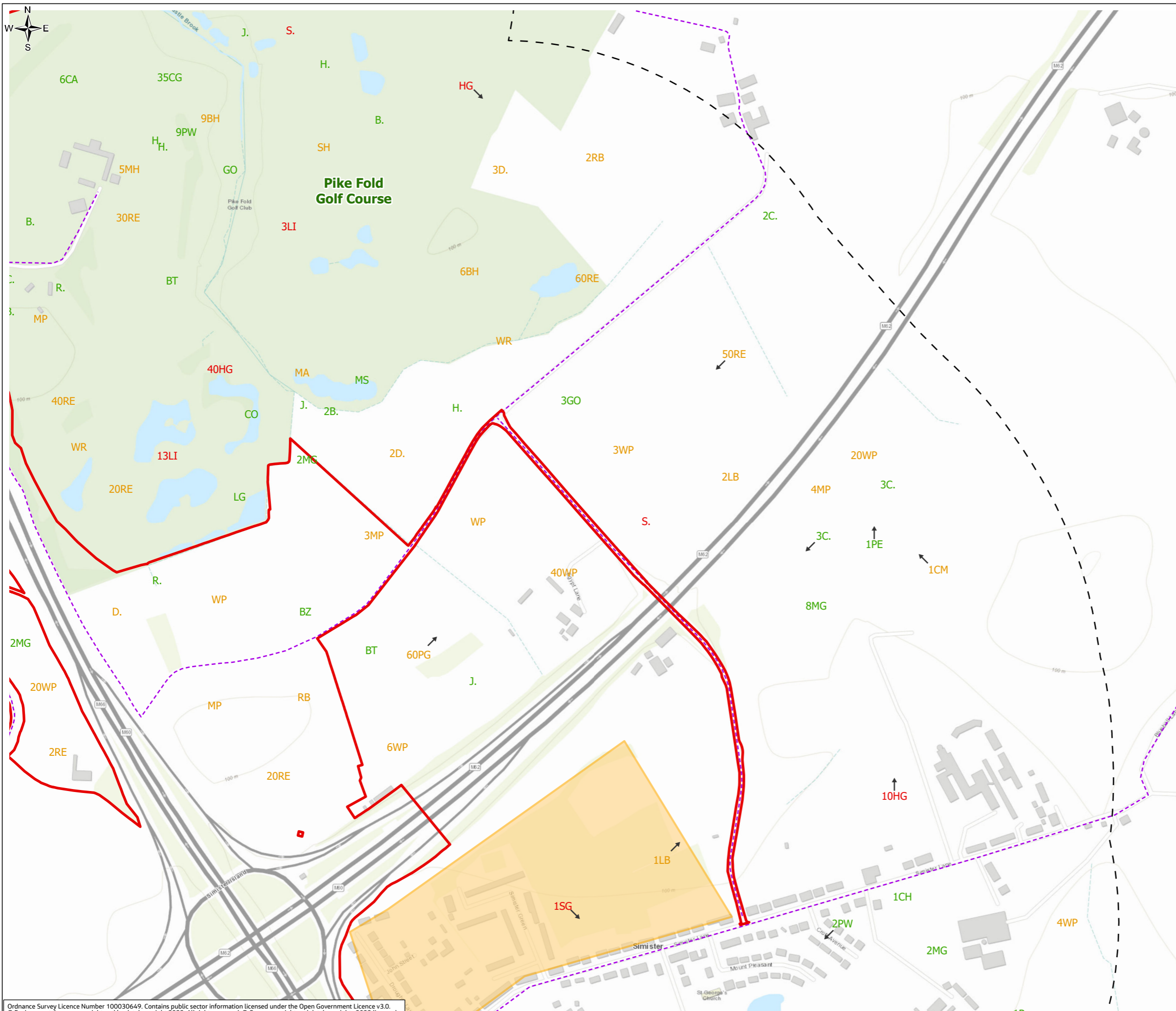
P01	JAN 24	For DCO application	LT	MS	JR	BB
Rev.	Rev. Date	Purpose of revision	Drawn	Check'd	Rev'd	Appr'd
Development Consent Order Number: TR010064			Development Consent Order Drawing Number: 6.3			



Project
**REGIONAL DELIVERY PARTNERSHIP
M60/M62/M66 SIMISTER ISLAND INTERCHANGE**

Drawing Title
**WINTERING BIRDS SURVEY RESULTS (OCTOBER 21)
PAGE 4 OF 9**

Drawing Status	S4 – SUITABLE FOR STAGED APPROVAL				
Scale @ A3	1:5,000	DO NOT SCALE			
Jacobs No.	B36601F0				
Client No.	HE548642	Rev P01			
Drawing Number	HE548642-JAC-LDC-SII_MLT-SK-LE-0024				



Ordnance Survey Licence Number 100030649. Contains public sector information licensed under the Open Government Licence v3.0.
© Environment Agency copyright and/or database right 2023. All rights reserved. © Crown copyright and database rights 2023 licensed under Defra's Public Sector Mapping Agreement with Ordnance Survey (licence No. 100022861). © Historic England 2023.
Contains Ordnance Survey data © Crown copyright and database right 2023. Contains British Geological Survey materials NERC © (2023).
Contains OS data © Crown Copyright and database right 2020, Esri UK, Esri, HERE, Garmin, INCREMENT P, USGS, METI/NASA



© Copyright 2023 Jacobs UK Limited. The concepts and information contained in this document are the property of Jacobs. Use or copying of this document in whole or in part without the written permission of Jacobs constitutes an infringement of copyright.
Limitation: This drawing has been prepared on behalf of, and for the exclusive use of Jacobs' Client, and is subject to, and issued in accordance with, the provisions of the contract between Jacobs and the Client. Jacobs accepts no liability or responsibility whatsoever for, or in respect of, any use of, or reliance upon, this drawing by any third party.

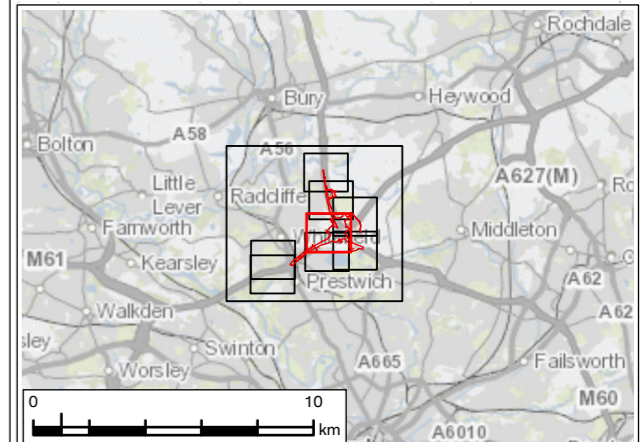
ENVIRONMENTAL STATEMENT APPENDIX 8.7 FIGURE 8.7.3

Legend

- Order Limits
- 500m Survey Area based on Provisional Order Limits
- Areas Not Surveyed
- Bird Survey Transect Routes
- ↗ Flight Direction (where provided)

Survey Result - Number, BTO Code

#XX Red species	#XX Amber species	#XX Green species
B. Blackbird	H. Grey heron	PE Peregrine
BF Bullfinch	HG Herring gull	PG Pink-footed goose
BH Black-headed gull	HS House sparrow	PW Pied wagtail
BT Blue tit	J. Jay	R. Robin
BZ Buzzard	JD Jackdaw	RB Reed bunting
C. Carrion crow	K. Kestrel	RE Redwing
CA Cormorant	L. Lapwing	RN Raven
CD Collared dove	LB Lesser black-backed gull	SD Skylark
CG Canada goose	LG Little grebe	SD Stock dove
CH Chaffinch	LI Linnet	SG Starling
CM Common gull	LT Long-tailed tit	SH Sparrowhawk
CO Coot	M. Mistle thrush	SK Siskin
CT Coal tit	MA Mallard	ST Song thrush
D. Dunnock	MG Magpie	T. Teal
GC Goldcrest	MH Moorhen	TC Treecreeper
GJ Greylag goose	MP Meadow pipit	TU Tufted duck
GL Grey wagtail	MS Mute swan	WP Woodpigeon
GO Goldfinch	NH Nuthatch	WR Wren
GT Great tit		



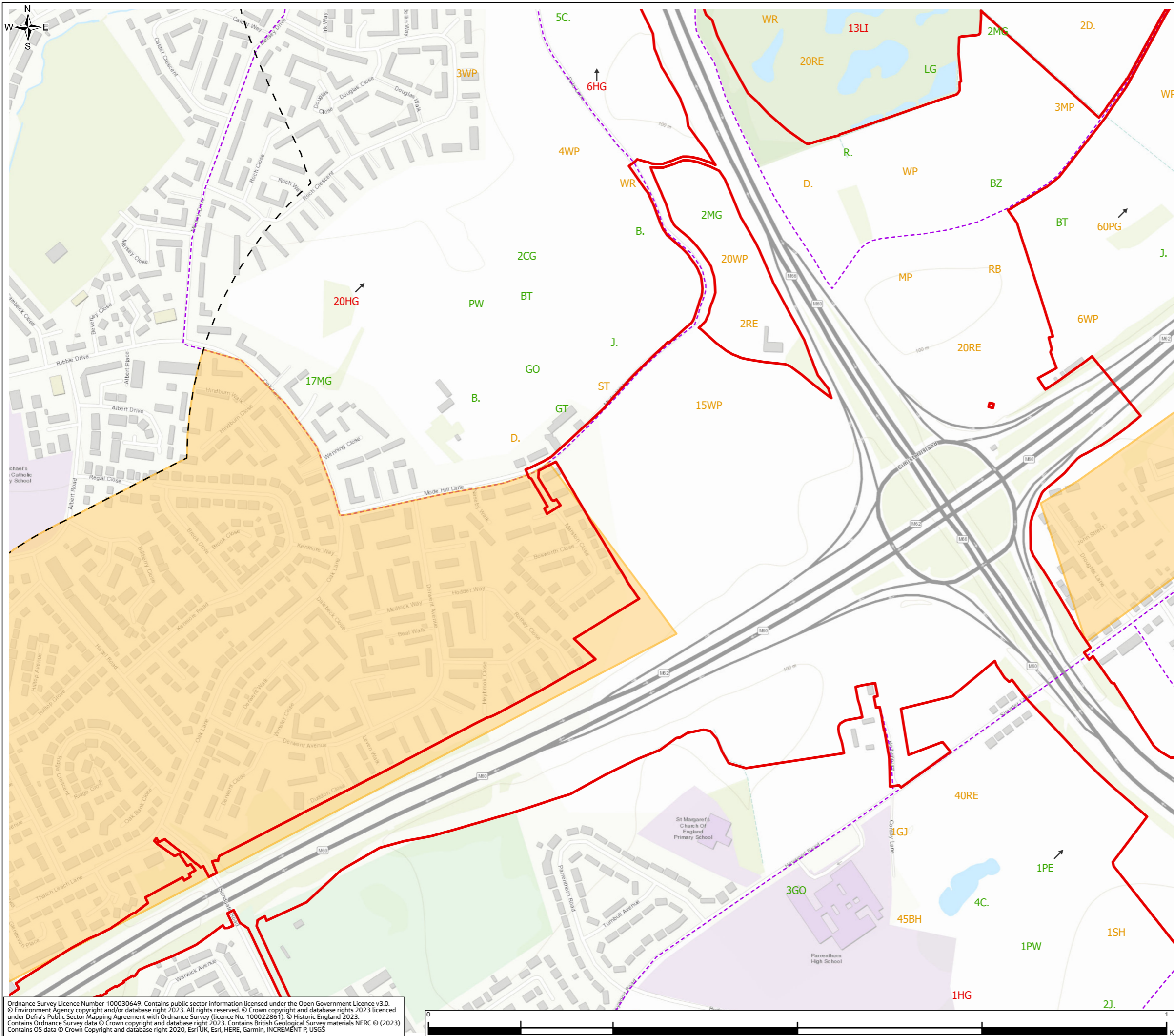
PO1	JAN 24	For DCO application	LT	MS	JR	BB
Rev.	Rev. Date	Purpose of revision	Drawn	Check'd	Rev'd	Appr'd
Development Consent Order Number: TR010064			Development Consent Order Drawing Number: 6.3			



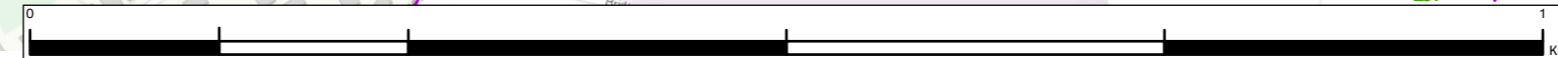
Project
**REGIONAL DELIVERY PARTNERSHIP
M60/M62/M66 SIMISTER ISLAND INTERCHANGE**

Drawing Title
**WINTERING BIRDS SURVEY RESULTS (OCTOBER 21)
PAGE 5 OF 9**

Drawing Status	S4 – SUITABLE FOR STAGED APPROVAL		
Scale @ A3	1:5,000	DO NOT SCALE	
Jacobs No.	B36601F0	Rev	PO1
Client No.	HE548642		
Drawing Number	HE548642-JAC-LDC-SII_MLT-SK-LE-0024		



Ordnance Survey Licence Number 100030649. Contains public sector information licensed under the Open Government Licence v3.0.
© Environment Agency copyright and/or database right 2023. All rights reserved. © Crown copyright and database rights 2023 licensed under Defra's Public Sector Mapping Agreement with Ordnance Survey (licence No. 100022861). © Historic England 2023.
Contains Ordnance Survey data © Crown copyright and database right 2023. Contains British Geological Survey materials NERC © (2023).
Contains OS data © Crown Copyright and database right 2020, Esri UK, Esri, HERE, Garmin, INCREMENT P, USGS



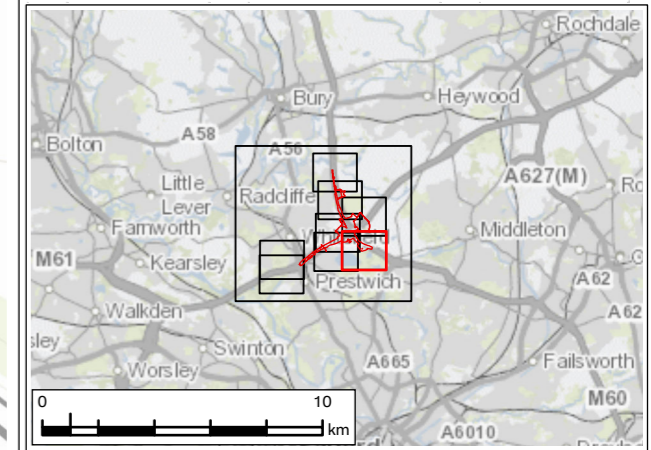
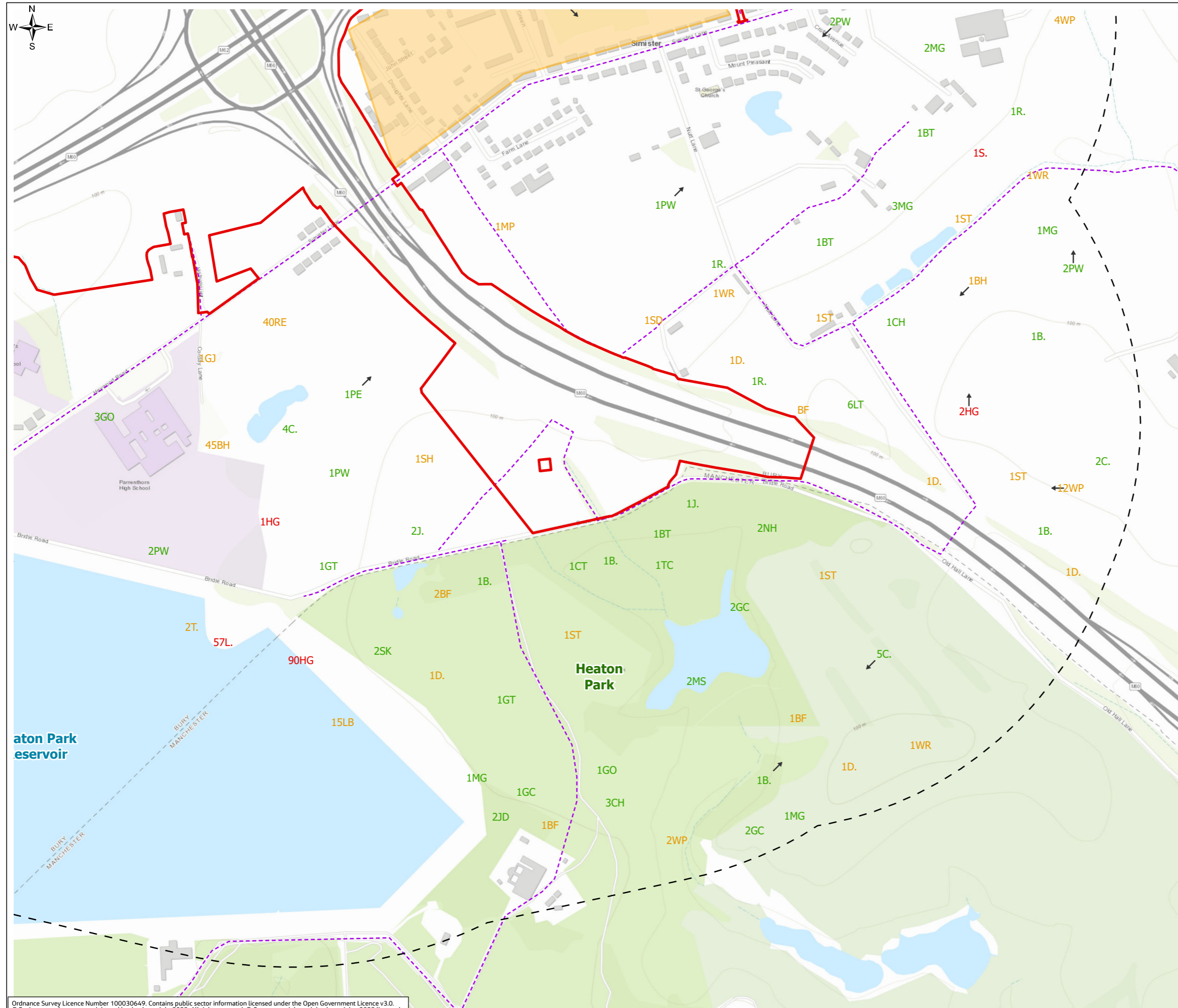
ENVIRONMENTAL STATEMENT APPENDIX 8.7 FIGURE 8.7.3

Legend

- Order Limits
- 500m Survey Area based on Provisional Order Limits
- Areas Not Surveyed
- Bird Survey Transect Routes
- Flight Direction (where provided)

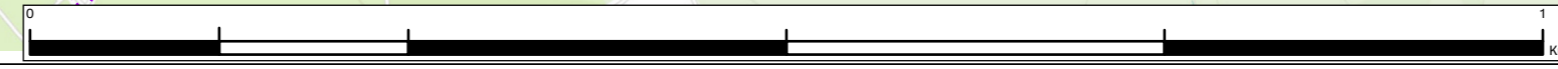
Survey Result - Number, BTO Code

#XX Red species	#XX Amber species	#XX Green species
B. Blackbird	H. Grey heron	PE Peregrine
BF Bullfinch	HG Herring gull	PG Pink-footed goose
BH Black-headed gull	HS House sparrow	PW Pied wagtail
BT Blue tit	J. Jay	R. Robin
BZ Buzzard	JD Jackdaw	RB Reed bunting
C. Carrion crow	K. Kestrel	RE Redwing
CA Cormorant	L. Lapwing	RN Raven
CD Collared dove	LB Lesser black-backed gull	S. Skylark
CG Canada goose	LG Little grebe	SD Stock dove
CH Chaffinch	LI Linnet	SG Starling
CM Common gull	LT Long-tailed tit	SH Sparrowhawk
CO Coot	M. Mistle thrush	SK Siskin
CT Coal tit	MA Mallard	ST Song thrush
D. Dunnock	MG Magpie	T. Teal
GC Goldcrest	MH Moorhen	TC Tree creeper
GJ Greylag goose	MP Meadow pipit	TU Tufted duck
GL Grey wagtail	MS Mute swan	WP Woodpigeon
GO Goldfinch	NH Nuthatch	WR Wren
GT Great tit		



P01	JAN 24	For DCO application	LT	MS	JR	BB
Rev.	Rev. Date	Purpose of revision	Drawn	Check'd	Rev'd	Appr'd
Development Consent Order Number: TR010064			Development Consent Order Drawing Number: 6.3			
Client: national highways						
Project: REGIONAL DELIVERY PARTNERSHIP M60/M62/M66 SIMISTER ISLAND INTERCHANGE						
Drawing Title: WINTERING BIRDS SURVEY RESULTS (OCTOBER 21) PAGE 6 OF 9						
Drawing Status: S4 – SUITABLE FOR STAGED APPROVAL						
Scale @ A3: 1:5,000			DO NOT SCALE			
Jacobs No.: B36601F0			Rev: P01			
Client No.: HE548642						
Drawing Number: HE548642-JAC-LDC-SII_MLT-SK-LE-0024						

Ordnance Survey Licence Number 100030649. Contains public sector information licensed under the Open Government Licence v3.0. © Environment Agency copyright and/or database right 2023. All rights reserved. © Crown copyright and database rights 2023 licensed under Defra's Public Sector Mapping Agreement with Ordnance Survey (licence No. 100022861). © Historic England 2023. Contains Ordnance Survey data © Crown copyright and database right 2023. Contains British Geological Survey materials NERC © (2023). Contains OS data © Crown Copyright and database right 2020, Esri UK, Esri, HERE, Garmin, INCREMENT P, USGS, METI/NASA



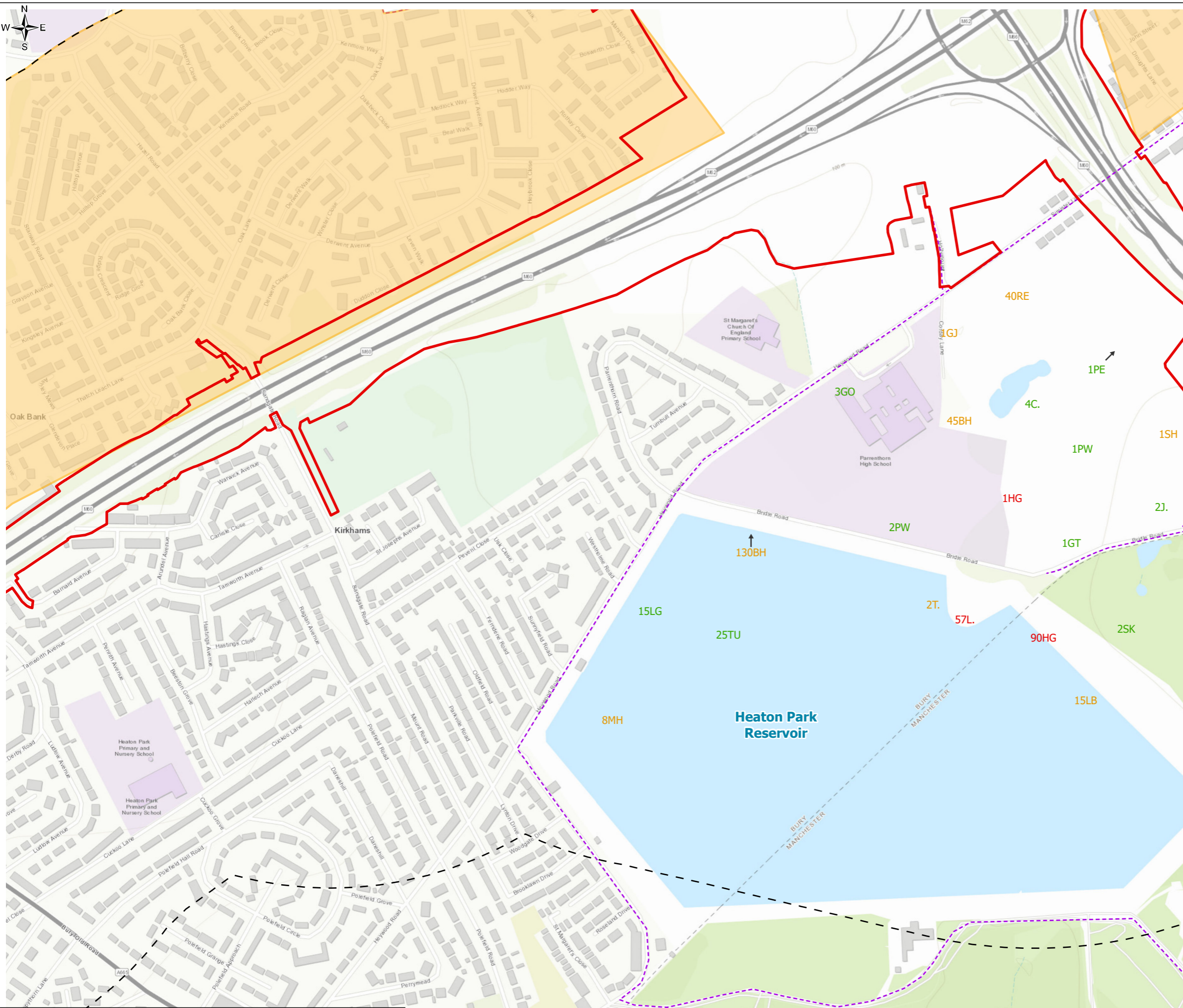
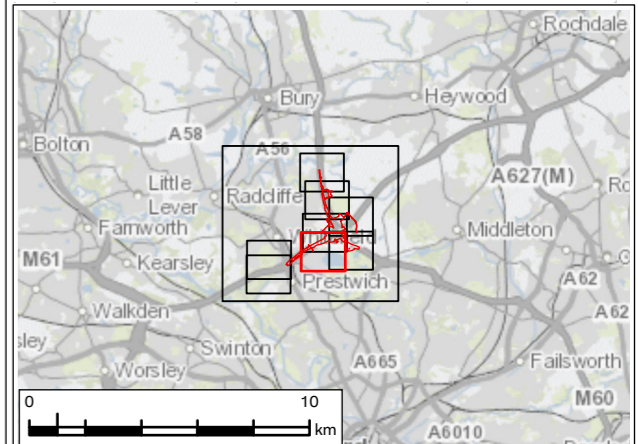
ENVIRONMENTAL STATEMENT APPENDIX 8.7 FIGURE 8.7.3

Legend

- Order Limits
- 500m Survey Area based on Provisional Order Limits
- Areas Not Surveyed
- Bird Survey Transect Routes
- ↗ Flight Direction (where provided)

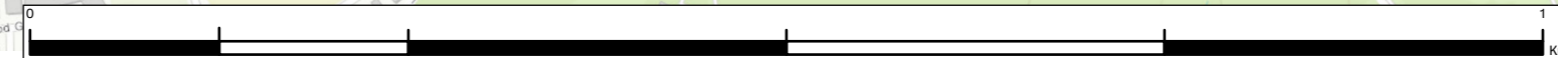
Survey Result - Number, BTO Code

#XX Red species	#XX Amber species	#XX Green species
B. Blackbird	H. Grey heron	PE Peregrine
BF Bullfinch	HG Herring gull	PG Pink-footed goose
BH Black-headed gull	HS House sparrow	PW Pied wagtail
BT Blue tit	J. Jay	R. Robin
BZ Buzzard	JD Jackdaw	RB Reed bunting
C. Carrion crow	K. Kestrel	RE Redwing
CA Cormorant	L. Lapwing	RN Raven
CD Collared dove	LB Lesser black-backed gull	S. Skylark
CG Canada goose	LG Little grebe	SD Stock dove
CH Chaffinch	LI Linnet	SG Starling
CM Common gull	LT Long-tailed tit	SH Sparrowhawk
CO Coot	M. Mistle thrush	SK Siskin
CT Coal tit	MA Mallard	ST Song thrush
D. Dunnock	MG Magpie	T. Teal
GC Goldcrest	MH Moorhen	TC Treecreeper
GJ Greylag goose	MP Meadow pipit	TU Tufted duck
GL Grey wagtail	MS Mute swan	WP Woodpigeon
GO Goldfinch	NH Nuthatch	WR Wren
GT Great tit		



P01	JAN 24	For DCO application	LT	MS	JR	BB
Rev.	Rev. Date	Purpose of revision	Drawn	Check'd	Rev'd	Appr'd
Development Consent Order Number: TR010064			Development Consent Order Drawing Number: 6.3			
Client 						
Project REGIONAL DELIVERY PARTNERSHIP M60/M62/M66 SIMISTER ISLAND INTERCHANGE						
Drawing Title WINTERING BIRDS SURVEY RESULTS (OCTOBER 21) PAGE 7 OF 9						
Drawing Status S4 – SUITABLE FOR STAGED APPROVAL						
Scale @ A3 1:5,000		DO NOT SCALE				
Jacobs No. B36601F0		Rev		P01		
Client No. HE548642						
Drawing Number HE548642-JAC-LDC-SII_MLT-SK-LE-0024						

Ordnance Survey Licence Number 100030649. Contains public sector information licensed under the Open Government Licence v3.0. © Environment Agency copyright and/or database right 2023. All rights reserved. © Crown copyright and database rights 2023 licensed under Defra's Public Sector Mapping Agreement with Ordnance Survey (licence No. 100022861). © Historic England 2023. Contains Ordnance Survey data © Crown copyright and database right 2023. Contains British Geological Survey materials NERC © (2023). Contains OS data © Crown Copyright and database right 2020, Esri UK, Esri, HERE, Garmin, INCREMENT P, USGS, METI/NASA



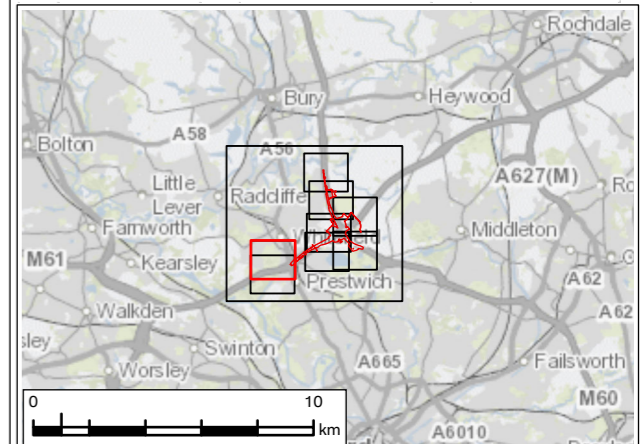
ENVIRONMENTAL STATEMENT APPENDIX 8.7 FIGURE 8.7.3

Legend

- Order Limits
- 500m Survey Area based on Provisional Order Limits
- Areas Not Surveyed
- Bird Survey Transect Routes
- ↗ Flight Direction (where provided)

Survey Result - Number, BTO Code

#XX Red species	#XX Amber species	#XX Green species
B. Blackbird	H. Grey heron	PE Peregrine
BF Bullfinch	HG Herring gull	PG Pink-footed goose
BH Black-headed gull	HS House sparrow	PW Pied wagtail
BT Blue tit	J. Jay	R. Robin
BZ Buzzard	JD Jackdaw	RB Reed bunting
C. Carrion crow	K. Kestrel	RE Redwing
CA Cormorant	L. Lapwing	RN Raven
CD Collared dove	LB Lesser black-backed gull	S. Skylark
CG Canada goose	LG Little grebe	SD Stock dove
CH Chaffinch	LI Linnet	SG Starling
CM Common gull	LT Long-tailed tit	SH Sparrowhawk
CO Coot	M. Mistle thrush	SK Siskin
CT Coal tit	MA Mallard	ST Song thrush
D. Dunnock	MG Magpie	T. Teal
GC Goldcrest	MH Moorhen	TC Tree creeper
GJ Greylag goose	MP Meadow pipit	TU Tufted duck
GL Grey wagtail	MS Mute swan	WP Woodpigeon
GO Goldfinch	NH Nuthatch	WR Wren
GT Great tit		



P01	JAN 24	For DCO application	LT	MS	JR	BB
Rev.	Rev. Date	Purpose of revision	Drawn	Check'd	Rev'd	Appr'd

Development Consent Order Number:	Development Consent Order Drawing Number:
TR010064	6.3



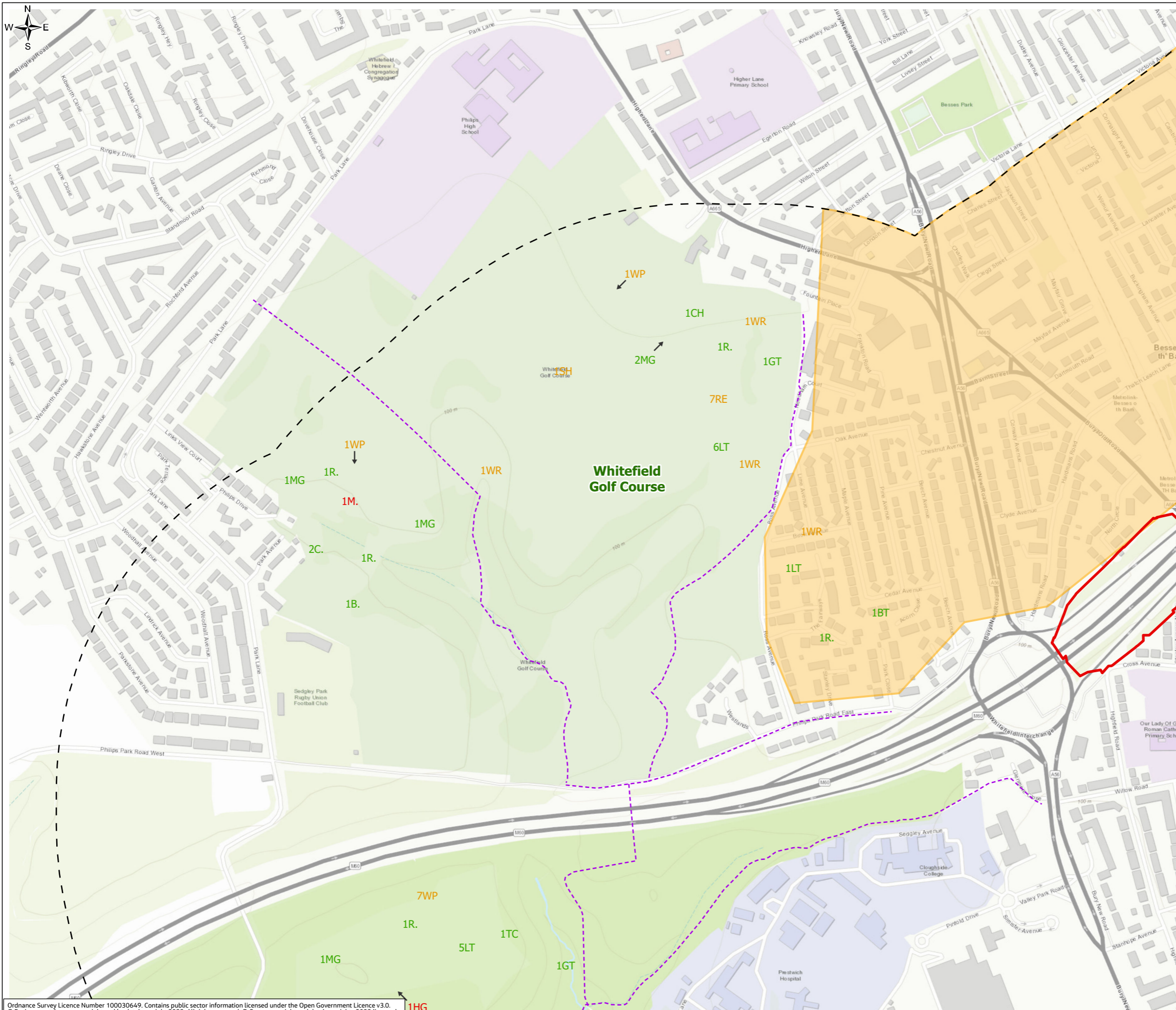
Project
**REGIONAL DELIVERY PARTNERSHIP
M60/M62/M66 SIMISTER ISLAND INTERCHANGE**

Drawing Title
**WINTERING BIRDS SURVEY RESULTS (OCTOBER 21)
PAGE 8 OF 9**


Drawing Status
S4 – SUITABLE FOR STAGED APPROVAL

Scale @ A3	1:5,000	DO NOT SCALE
Jacobs No.	B36601F0	Rev
Client No.	HE548642	P01

Drawing Number
HE548642-JAC-LDC-SII_MLT-SK-LE-0024



Ordnance Survey Licence Number 100030649. Contains public sector information licensed under the Open Government Licence v3.0. © Environment Agency copyright and/or database right 2023. All rights reserved. © Crown copyright and database rights 2023 licensed under Defra's Public Sector Mapping Agreement with Ordnance Survey (licence No. 100022861). © Historic England 2023. Contains Ordnance Survey data © Crown copyright and database right 2023. Contains British Geological Survey materials NERC © (2023) Contains OS data © Crown Copyright and database right 2020, Esri UK, Esri, HERE, Garmin, INCREMENT P, USGS, METI/NASA



© Copyright 2023 Jacobs UK Limited. The concepts and information contained in this document are the property of Jacobs. Use or copying of this document in whole or in part without the written permission of Jacobs constitutes an infringement of copyright. Limitation: This drawing has been prepared on behalf of, and for the exclusive use of Jacobs' Client, and is subject to, and issued in accordance with, the provisions of the contract between Jacobs and the Client. Jacobs accepts no liability or responsibility whatsoever for, or in respect of, any use of, or reliance upon, this drawing by any third party.

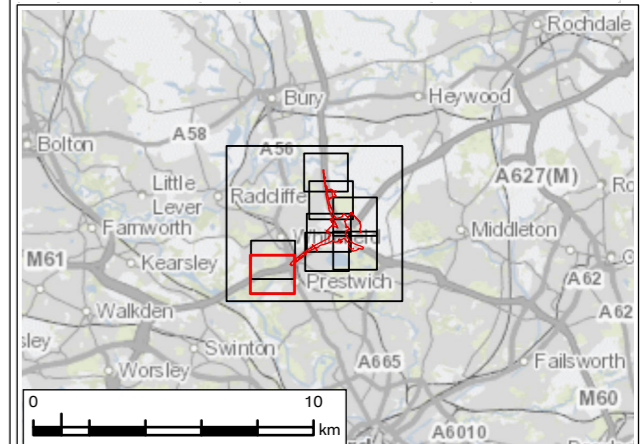
ENVIRONMENTAL STATEMENT APPENDIX 8.7 FIGURE 8.7.3

Legend

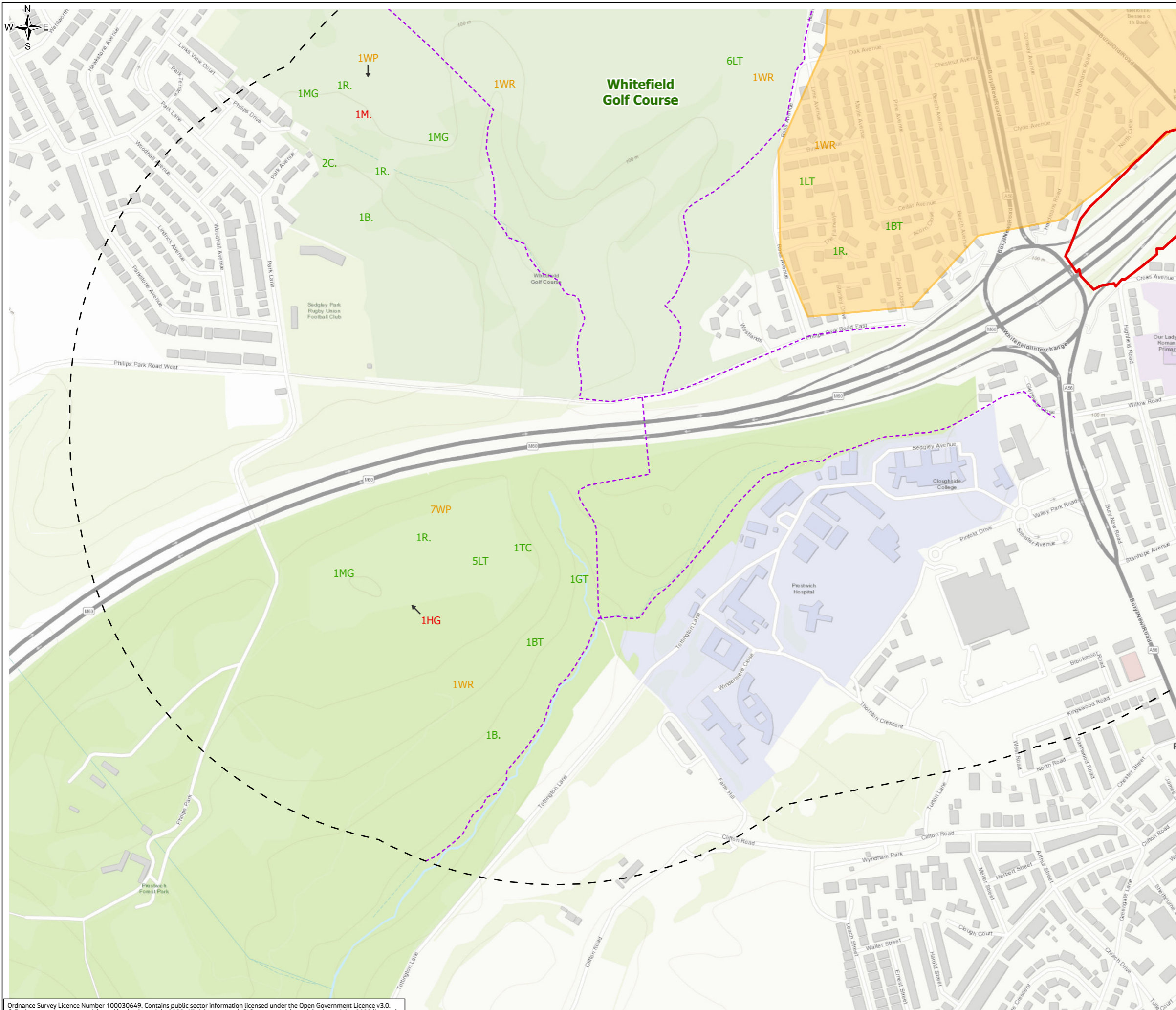
- Order Limits
- 500m Survey Area based on Provisional Order Limits
- Areas Not Surveyed
- Bird Survey Transect Routes
- ↖ Flight Direction (where provided)

Survey Result - Number, BTO Code

#XX Red species	#XX Amber species	#XX Green species
B. Blackbird	H. Grey heron	PE Peregrine
BF Bullfinch	HG Herring gull	PG Pink-footed goose
BH Black-headed gull	HS House sparrow	PW Pied wagtail
BT Blue tit	J. Jay	R. Robin
BZ Buzzard	JD Jackdaw	RB Reed bunting
C. Carrion crow	K. Kestrel	RE Redwing
CA Cormorant	L. Lapwing	RN Raven
CD Collared dove	LB Lesser black-backed gull	S. Skylark
CG Canada goose	LG Little grebe	SD Stock dove
CH Chaffinch	LI Linnet	SG Starling
CM Common gull	LT Long-tailed tit	SH Sparrowhawk
CO Coot	M. Mistle thrush	SK Siskin
CT Coal tit	MA Mallard	ST Song thrush
D. Dunnock	MG Magpie	T. Teal
GC Goldcrest	MH Moorhen	TC Treecreeper
GJ Greylag goose	MP Meadow pipit	TU Tufted duck
GL Grey wagtail	MS Mute swan	WP Woodpigeon
GO Goldfinch	NH Nuthatch	WR Wren
GT Great tit		



P01	JAN 24	For DCO application	LT	MS	JR	BB
Rev.	Rev. Date	Purpose of revision	Drawn	Check'd	Rev'd	Appr'd
Development Consent Order Number: TR010064			Development Consent Order Drawing Number: 6.3			
Project REGIONAL DELIVERY PARTNERSHIP M60/M62/M66 SIMISTER ISLAND INTERCHANGE						
Drawing Title WINTERING BIRDS SURVEY RESULTS (OCTOBER 21) PAGE 9 OF 9						
Drawing Status S4 – SUITABLE FOR STAGED APPROVAL						
Scale @ A3			1:5,000		DO NOT SCALE	
Jacobs No.			B36601F0		Rev P01	
Client No.			HE548642			
Drawing Number HE548642-JAC-LDC-SII_MLT-SK-LE-0024						



Ordnance Survey Licence Number 100030649. Contains public sector information licensed under the Open Government Licence v3.0.
 © Environment Agency copyright and/or database right 2023. All rights reserved. © Crown copyright and database rights 2023 licensed under Defra's Public Sector Mapping Agreement with Ordnance Survey (licence No. 100022861). © Historic England 2023.
 Contains Ordnance Survey data © Crown copyright and database right 2023. Contains British Geological Survey materials NERC © (2023).
 Contains OS data © Crown Copyright and database right 2020, Esri UK, Esri, HERE, Garmin, INCREMENT P, USGS, METI/NASA

